



CITY OF BEAUMONT

Public Hearing Report



Community Facilities District No. 2025-M
(Maintenance Services)

December 16, 2025

Table of Contents

Sections

1	Introduction	1
2	Description of Services	2
3	Cost Estimate	3
4	Proposed Development	5
5	Rate and Method of Apportionment	6
6	Certifications	7

Tables

3-1	Cost Estimate – Special Tax A	3
3-2	Cost Estimate – Special Tax B (Contingent)	4
3-3	Maximum Special Taxes Assigned	4

Appendices

A	Rate and Method of Apportionment
B	Proposed Boundary Maps
C	Resolution of Intention

Background

On November 4, 2025, the City Council of the City of Beaumont (the “City”), adopted a Resolution of Intention to form Community Facilities District No. 2025-M (Maintenance Services) of the City of Beaumont (the “CFD No. 2025-M” or “District”), Resolution No. 2025-62, pursuant to the provisions of the “Mello-Roos Community Facilities Act of 1982”, being Chapter 2.5, Part 1, Division 2, Title 5 of the Government Code of the State of California, (the “Act”).

The CFD No. 2025-M is currently comprised of Tract Map Nos. 31462-17, -19, -27, -28, and -29 that includes five undeveloped parcels and approximately 97 gross acres with 59 planned for development. The proposed development includes 366 single family homes. The properties are generally located in the northwestern part of the City, west of Tukwet Canyon Parkway, and north of Oak Valley Parkway.

For a map showing the boundaries of CFD No. 2025-M please see Appendix B.

Purpose of Public Hearing Report

WHEREAS, this Community Facilities District Report (“Report”) is being provided to the City Council and generally contains the following:

1. A general description of the services proposed to be financed from the levy of the special tax; and
2. A general cost estimate setting forth costs of providing such services; and
3. Further information regarding the implementation of the rate and method of apportionment of the special tax proposed to be levied within the District.

The Rate and Method of Apportionment of the Special Tax which was included in the Resolution of Intention and approved by the City Council.

For particulars, reference is made to the Resolution of Intention as previously approved and adopted and is included in Appendix C.

NOW, THEREFORE, the undersigned, authorized representative of Spicer Consulting Group, LLC, the appointed responsible officer, or person directed to prepare the Public Hearing Report, does hereby submit the following data:

Description of the Services

The services which may be funded with proceeds of the special tax of CFD No. 2025-M, as provided by Section 53313 of the Act, will include all costs attributable to maintaining, servicing, cleaning, repairing and/or replacing landscaped areas (may include reserves for replacement) in public street right-of-way, public landscaping, public open spaces and other similar landscaped areas officially dedicated for public use. These services including the following:

(a) maintenance and lighting of parks, parkways, streets, roads and open space, which maintenance and lighting services may include, without limitation, furnishing of electrical power to street lights and traffic signals; repair and replacement of damaged or inoperative light bulbs, fixtures and standards; maintenance (including irrigation and replacement) of landscaping vegetation situated on or adjacent to parks, parkways, streets, roads and open space; maintenance and repair of irrigation facilities; maintenance of public signage; graffiti removal from and maintenance and repair of public structures situated on parks, parkways, streets, roads and open space; maintenance and repair of playground or recreation program equipment or facilities situated on any park; and

(b) maintenance and operation of water quality improvements which include storm drainage and flood protection facilities, including, without limitation, drainage inlets, catch basin inserts, infiltration basins, flood control channels, fossil fuel filters, and similar facilities. Maintenance services may include but is not limited to the repair, removal or replacement of all or part of any of the water quality improvements, fossil fuel filters within the public right-of-way including the removal of petroleum hydrocarbons and other pollutants from water runoff, or appurtenant facilities, clearing of inlets and outlets; erosion repairs; and cleanup to improvements, and other items necessary for the maintenance and servicing of the water quality basin improvements within flood control channel improvements; and

(c) public street sweeping, on the segments of the arterials within the boundaries of CFD No. 2025-M; as well as local roads within residential subdivisions located within CFD No. 2025-M; and any portions adjacent to the properties within CFD No. 2025-M; and

Administrative Expenses

In addition to payment of the cost and expense of the forgoing services, proceeds of the special tax may be expended to pay "Administrative Expenses," as said term is defined in the Rate and Method of Apportionment.

The above services shall be limited to those provided within the boundaries of CFD No. 2025-M and the future Annexation Area of CFD No. 2025-M or for the benefit of the properties within the boundaries of CFD No. 2025-M and the future Annexation Area of CFD No. 2025-M, as the boundary is expanded from time to time by anticipated annexations, and said services may be financed by proceeds of the special tax of CFD No. 2025-M only to the extent that they are in addition to those provided in the territory of CFD No. 2025-M before CFD No. 2025-M was created.

The estimate is based on the cost of actual services provided by the City of Beaumont. The estimated cost for Fiscal Year 2025-26 of providing such services, based upon current dollars, which is subject to escalation, is as follows:

Maintenance Services

The estimated annual cost of providing maintenance services at build-out for the subject properties are detailed below. The maintenance services funded by the special taxes of the CFD No. 2025-M, as outlined above, will be as follows:

Estimated Cost of Service

Special Tax A Services - The estimate breaks down the costs of providing one year's maintenance services for Fiscal Year 2025-26. These services are being funded by the levy of Special Tax A for Community Facilities District No. 2025-M.

**Table 3-1
Cost Estimate – Special Tax A**

Item	Description	Estimated Cost
1	Landscaping	\$0
2	Streetlights	\$13,088
3	Traffic Signals	\$0
4	Street & Pavement	\$49,279
5	Drainage	\$7,882
6	Parks	\$70,643
7	Trails	\$0
8	Graffiti Abatement	\$1,302
9	Reserves	\$3,766
10	Administration	\$14,355
Total		\$160,315

Special Tax B (Contingent) Services – The estimated costs to be covered shall be the direct costs for maintenance services including but not limited to (i) maintenance and lighting of parks, parkways, streets, roads, and open space, (ii) maintenance and operation of water quality improvements, (iii) public street sweeping, (iv) fund an operating reserve for the costs of Services as determined by the Administrator, and (v) Administrative Expenses.

The estimate breaks down the costs of providing one year's maintenance services for Fiscal Year 2025-26. These services are eligible to be funded by the levy of Special Tax B (Contingent) for Tax Zone Original for Community Facilities District No. 2025-M (Maintenance Services). Special Tax B (Contingent) may be levied, commencing in the first Fiscal Year following the occurrence of any of the following events (each such event, a "Failure to Perform"):

- a. the Property Owner Association files a voluntary petition in bankruptcy or the approval by a court of competent jurisdiction of a petition applicable to the Property Owner Association of any proceedings instituted under the Federal Bankruptcy Code, as amended;
- b. the Property Owner Association is dissolved;
- c. the Property Owner Association fails to levy annual assessments sufficient to fund (i) the maintenance for the then Property Owner Association owned and/or Property Owner Association maintained Maintenance Services (Contingent) or (ii) the replacement of such facilities related to the Maintenance Services (Contingent) in accordance with (A) the requirements of the then current reserve funding plan of the Property Owner Association performed pursuant to California Civil Code Section 5550 or (B) if California Civil Code 5550 is no longer applicable, the requirements of the then applicable law and/or regulations governing the Property Owner Association's requirements to budget for and finance such replacement; or
- d. the Property Owner Association fails to maintain the Maintenance Services (Contingent) at the same level as defined within the Property Owner Association maintenance specifications. In the event the Property Owner Association maintenance

specifications do not meet the City maintenance requirements, the City Council will have sole discretion to determine the required level of maintenance required for purposes of this section.

In the event of the occurrence of a Failure to Perform described in “c.” or “d.” above, the City shall give the Property Owner Association written notice of such event. If such Failure to Perform is reasonably capable of being cured within sixty (60) days from the date of such notice, the Property Owner Association shall have such period of time to cure such Failure to Perform prior to the levy by the City Council of Special Tax B (Contingent). If such Failure to Perform is such that it is reasonably capable of being cured, but not within such sixty (60) day period and the Property Owner Association (i) initiates corrective action within such sixty (60) day period, and (ii) diligently, continually, and in good faith works to effect a cure of such Failure to Perform as soon as possible, then the Property Owner Association shall have such additional time, as is reasonably necessary, to cure such Failure to Perform prior to the levy by the City Council of Special Tax B (Contingent).

The City Council may suspend the levy of Special Tax B (Contingent) if the Property Owner Association has cured the Failure to Perform to the satisfaction of the City Council and the Property Owner Association has agreed to such conditions as the City Council may find necessary to minimize the occurrence of such Failure to Perform in the future. In the event the City Council initiates the Special Tax B (Contingent), it will apply to all Assessor’s Parcels of Taxable Property in addition to, and not in lieu of, the Special Tax A.

Table 3-2
Cost Estimate – Special Tax B (Contingent)
Tax Zone Original

Item	Description	Estimated Cost
1	Landscaping	\$0
2	Streetlighting	\$12,318
3	Traffic Signals	\$0
4	Street Maintenance	\$26,370
5	Drainage	\$74,579
6	Parks	\$0
7	Trails	\$0
8	Graffiti	\$181
9	Reserves	\$11,345
10	Administration	\$5,807
Total		\$130,600

Table 3-3
Maximum Special Taxes Assigned

Tax Zone	Fiscal Year Included	Tract	No. of Taxable Units	Land Use Category	Taxable Unit	Maximum Special Tax A	Maximum Special Tax B (Contingent)	Subdivider
O	2025-26	TR 31462-17, -19, -27, -28, & -29	366	SFR	RU	\$438	\$357	Meritage Homes

Escalation of Maximum Special Taxes

On each July 1, commencing on July 1, 2026 the Maximum Special Tax A for Developed Property shall increase by i) the year-over-year percentage increase for the month of March in the Consumer Price Index (All Items) for all Urban Consumers for the Riverside-San Bernardino-Ontario California Standard Metropolitan Statistical Area, or a comparable replacement index for the area if this index is no longer published, since the beginning of the preceding Fiscal Year, or ii) by two percent (2.0%), whichever is greater.

The CFD No. 2025-M includes approximately 97 gross acres with 59 planned for development on five undeveloped parcels within Tract Map Nos. 31462-17, -19, -27, -28, and -29. The District The properties are generally located in the northwestern part of the City, west of Tukwet Canyon Parkway, and north of Oak Valley Parkway. As of Fiscal Year 2025-26 the proposed CFD No. 2025-M includes the following Assessor's Parcel Numbers:

Assessor 's Parcel Number
413-790-075
413-790-076
413-790-077
413-790-078
413-790-079

The boundaries of CFD No. 2025-M are those properties and parcels where services are authorized to be provided and upon which special taxes may be levied in order to pay for the costs and expenses of said services. A map showing the boundaries of CFD No. 2025-M is included in Appendix B.

Additional properties that are within the boundaries of the annexation map may annex to CFD No. 2025-M subsequent to formation of CFD No. 2025-M. The owner of the property to be annexed shall submit a written consent for said annexation to CFD No. 2025-M and the Council, acting ex-officio as the legislative body of CFD No. 2025-M, shall call a special election as to the imposition of the special tax on said property as required by law. A general description of the boundaries of the territory within which any property may annex to CFD No. 2025-M and shown on that certain map entitled "Boundaries – Potential Annexation Area Community Facilities District No. 2025-M (Maintenance Services) of the City of Beaumont, County of Riverside, State of California," is attached as Appendix B.

The Rate and Method of Apportionment allows each property owner within CFD No. 2025-M to estimate the annual Special Tax amount that would be required for payment. The Rate and Method of Apportionment of the Special Tax established pursuant to these proceedings, is attached hereto as Appendix A (the "Rate and Method"). The Special Tax will be collected in the same manner and at the same time as ordinary ad valorem property taxes and shall be subject to the same penalties, the same procedure, sale and lien priority in the case of delinquency; provided, however, that the CFD Administrator may directly bill the Special Taxes, may collect Special Taxes at a different time or in a different manner if necessary to meet the financial obligations, and provided further that CFD No. 2025-M may covenant to foreclose and may actually foreclose on parcels having delinquent Special Taxes as permitted by the Act.

All of the property located within CFD No. 2025-M, unless exempted by law or by the Rate and Method proposed for CFD No. 2025-M, shall be taxed for the purpose of providing necessary services to serve the District. On each July 1, commencing on July 1, 2026 the Maximum Special Taxes for Developed Property shall increase by i) the year-over-year percentage increase for the month of March in the Consumer Price Index (All Items) for all Urban Consumers for the Riverside-San Bernardino-Ontario California Standard Metropolitan Statistical Area, or a comparable replacement index for the area if this index is no longer published, since the beginning of the preceding Fiscal Year, or ii) by two percent (2.0%), whichever is greater. The Boundary Map for CFD No. 2025-M is attached hereto as Appendix B.

Pursuant to Section 53325.3 of the Act, the tax imposed "is a Special Tax and not a special assessment, and there is no requirement that the tax be apportioned on the basis of benefit to any property." The Special Tax may be based on the benefit received by property, the cost of making facilities or authorized services available or other reasonable basis as determined by the City, although the Special Tax may not be apportioned on an ad valorem basis pursuant to Article XIII A of the California Constitution.

For particulars as to the Rate and Method for CFD No. 2025-M, see the attached and incorporated in Appendix A.

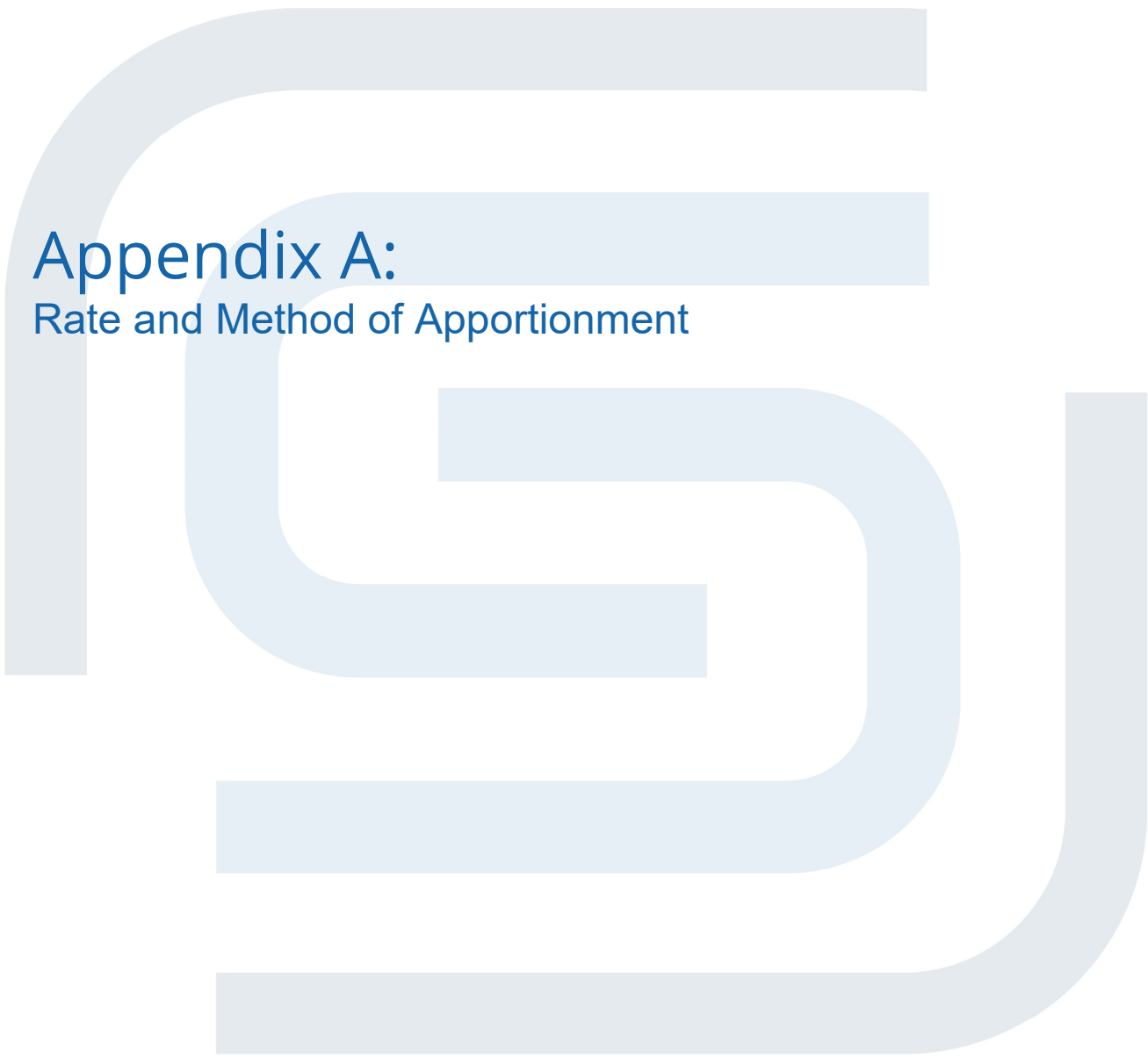
Based on the information provided herein, it is my opinion that the described services herein are those that are necessary to meet increased demands placed upon the City of Beaumont as a result of development occurring within the CFD No. 2025-M and benefits the lands within said CFD No. 2025-M. Further, it is my opinion that the special tax rates and method of apportionment, as set forth herein, are fair and equitable, uniformly applied and not discriminating or arbitrary.

Date: December 16, 2025

SPICER CONSULTING GROUP, LLC



SHANE SPICER
SPECIAL TAX CONSULTANT FOR
CITY OF BEAUMONT
RIVERSIDE COUNTY
STATE OF CALIFORNIA



Appendix A:

Rate and Method of Apportionment

**RATE AND METHOD OF APPORTIONMENT OF SPECIAL TAX FOR
COMMUNITY FACILITIES DISTRICT NO. 2025-M (MAINTENANCE SERVICES)
OF THE CITY OF BEAUMONT**

A Special Tax (the “Special Tax”) shall be levied on and collected from each Assessor’s Parcel (defined below) in Community Facilities District No. 2025-M (Maintenance Services) (the “CFD No. 2025-M” or “CFD”; defined below), in each Fiscal Year on an Assessor’s Parcel shall be determined by the City Council of the City of Beaumont, acting in its capacity as the legislative body of CFD No. 2025-M, by applying the rate and method of apportionment set forth below. All of the real property in CFD No. 2025-M, unless exempted by law or by the provisions herein, shall be taxed to the extent and in the manner provided herein.

A. DEFINITIONS

“Accessory Dwelling Unit” means a residential unit of limited size including smaller secondary unit(s) that shares an Assessor’s Parcel with Single Family Residential Property that has a stand-alone Residential Unit.

“Acre” or “Acreage” means the land area of an Assessor’s Parcel as shown on any Assessor’s Parcel Map, or if the land area is not shown on the Assessor’s Parcel Map, the land area as shown on the applicable Final Map, or if the area is not shown on the applicable Final Map, the land area shall be calculated by the Administrator.

“Administrative Expenses” means the actual or reasonably estimated costs directly related to the formation, annexation, and administration of CFD No. 2025-M including, but not limited to: the costs of computing the Special Taxes and preparing the annual Special Tax collection schedules (whether by the City or designee thereof or both); the costs to the City, CFD No. 2025-M, or any designee thereof associated with fulfilling the CFD No. 2025-M disclosure requirements; the costs associated with responding to public inquiries regarding the Special Taxes; the costs of the City, CFD No. 2025-M or any designee thereof related to an appeal of the Special Tax; and the City’s annual administration fees, collection expenses, including payment of a proportional share of City overhead and salaries and benefits of any City employees whose duties are related to the administration of CFD No. 2025-M and third party expenses related to CFD No. 2025-M. Administrative Expenses shall also include amounts estimated or advanced by the City or CFD No. 2025-M for any other administrative purposes of CFD No. 2025-M, including attorney’s fees and other costs related to commencing and pursuing to completion any foreclosure of delinquent Special Taxes.

“Administrator” means the City Manager of the City of Beaumont, or his or her designee.

“Approved Property” means all Assessor’s Parcels of Taxable Property that are included in a Final Map that was recorded prior to the January 1 preceding the Fiscal Year in which the Special Tax is being levied, and that have not been issued a Building Permit on or prior to the May 1 preceding the Fiscal year in which the Special Tax is being levied.

“Assessor’s Parcel” means a lot or parcel of land that is identifiable by an Assessor’s Parcel Number by the County Assessor of the County of Riverside.

“Assessor’s Parcel Map” means an official map of the Assessor of the County designating parcels by Assessor’s Parcel Number.

“Assessor’s Parcel Number” means that identification number assigned to a parcel by the County Assessor of the County.

“Building Permit” means the first legal document issued by the City giving official permission for new construction. For purposes of this definition, “Building Permit” may or may not include expired or cancelled Building Permits, or any subsequent Building Permit document(s) authorizing new construction on an Assessor’s Parcel that are issued or changed by the City after the first original issuance, as determined by the Administrator.

“Building Square Footage” or **“BSF”** means the floor area square footage reflected on the original construction Building Permit issued for construction of a building of Non-Residential Property and any Building Square Footage subsequently added to a building of such Non-Residential Property after issuance of a Building Permit for expansion or renovation of such building.

“Calendar Year” means the period commencing January 1 of any year and ending the following December 31.

“CFD” or **“CFD No. 2025-M”** means the Community Facilities District No. 2025-M (Maintenance Services) of the City of Beaumont.

“CFD Boundary Map” means a recorded map of the CFD that indicates by a boundary line the extent of the territory identified to be subject to the levy of Special Taxes.

“City” means the City of Beaumont, State of California.

“Contingent Services” means services permitted under the Mello-Roos Community Facilities Act of 1982 including, without limitation, those services authorized to be funded by CFD No. 2025-M as set forth in the documents adopted by the City Council at the time the CFD was formed to be provided by the City in the event the Administrator makes a determination pursuant to Section C(2) that a Property Owners’ Association fails to adequately provide such services.

“County” means the County of Riverside, State of California.

“Developed Property” means all Assessor’s Parcels of Taxable Property for which a Building Permit for new construction has been issued on or prior to May 1 preceding the Fiscal Year in which the Special Tax is being levied.

“Exempt Property” means all Assessors’ Parcels designated as being exempt from the Special Tax as provided for in Section G.

“Final Map” means a subdivision of property by recordation of a final map, parcel map, or lot line adjustment, pursuant to the Subdivision Map Act (California Government Code Section 66410 et seq.) or recordation of a condominium plan pursuant to California Civil Code 6624 that creates individual lots for which Building Permits may be issued without further subdivision.

“Fiscal Year” means the period from and including July 1st of any year to and including the following June 30th.

“Land Use Category” or **“LUC”** means any of the categories contained in Section B hereof to which an Assessor’s Parcel is assigned consistent with the land use approvals that have been received or

proposed for the Assessor's Parcel as of May 1 preceding the Fiscal Year in which the Special Tax is being levied.

"Maintenance Services" means the services permitted under the Act including, without limitation, street sweeping, traffic signal maintenance, the maintenance of landscaping and lighting of publicly owned parks, parkways, streets, roads and open spaces, graffiti abatement, flood and storm protection services, and the operation of storm drainage systems contained within the boundaries of CFD No. 2025-M and the City as set forth in Appendix B.

"Maintenance Services (Contingent)" means the Maintenance Services described above and permitted under the Act, contained within CFD No. 2025-M and the City, which are proposed to be maintained and paid for through the Property Owner Association, and all to which the City has been granted an easement allowing such maintenance in any Fiscal Year following a Failure to Perform as defined in Section C.2. hereof.

"Maximum Special Tax" means either Maximum Special Tax A and/or Maximum Special Tax B (Contingent), as applicable.

"Maximum Special Tax A" means for each Assessor's Parcel and each Fiscal Year, the maximum Special Tax A, as determined in accordance with Section C below that can be levied on such Assessor's Parcel in such Fiscal Year.

"Maximum Special Tax B (Contingent)" means for each Assessor's Parcel and each Fiscal Year, the maximum Special Tax B (Contingent), as determined in accordance with Section C below that can be levied on such Assessor's Parcel in such Fiscal Year.

"Multi-Family Residential Property" or "MFR" means any Assessor's Parcel of Residential Property upon which a building or buildings comprised of attached Residential Units sharing at least one common wall with another unit are constructed or are intended to be constructed that share a single Assessor's Parcel Number, as determined by the Administrator.

"Non-Residential Property" or "NR" means all Assessor's Parcels of Taxable Property for which a Building Permit(s) was issued for a non-residential use. The Administrator shall make the determination if an Assessor's Parcel is Non-Residential Property.

"Property Owner's Association" or "POA" means the property owner's association or homeowner's association established to maintain certain Services within a Tax Zone.

"Proportionately" means for Taxable Property that is: (i) Developed Property, that the ratio of the actual Special Tax levy to the Maximum Special Tax is the same for all Parcels of Developed Property, (ii) Approved Property, that the ratio of the actual Special Tax levy to the Maximum Special Tax is the same for all Parcels of Approved Property, and (iii) Undeveloped Property that the ratio of the actual Special Tax levy per acre to the Maximum Special Tax per acre is the same for all Parcels of Undeveloped Property.

"Rate and Method of Apportionment" or "RMA" means this Rate and Method of Apportionment of Special Taxes.

“Residential Property” means all Assessor’s Parcels of Taxable Property upon which Residential Units have been constructed or are intended to be constructed or for which Building Permits have been or may be issued for purposes of constructing one or more Residential Units.

“Residential Unit” or **“RU”** means a residential unit that is used or intended to be used as a domicile by one or more persons, as determined by the Administrator. An Accessory Dwelling Unit that shares an Assessor’s Parcel with an Assessor’s Parcel classified as Single Family Residential Property shall not be considered a Residential Unit for purposes of levying the Special Tax pursuant to Section D.

“Service(s)” means services permitted under the Mello-Roos Community Facilities Act of 1982 including, without limitation, those services authorized to be funded by CFD No. 2025-M as set forth in the documents adopted by the City Council at the time the CFD was formed.

“Single Family Residential Property” or **“SFR”** means any Residential Property other than Multi-Family Residential Property on an Assessor’s Parcel as determined by the Administrator.

“Special Tax(es)” means the Special Tax A or Special Tax B (Contingent) to be levied in each Fiscal Year on each Assessor’s Parcel of Taxable Property.

“Special Tax A” means the annual special tax to be levied in each Fiscal Year on each Assessor’s Parcel of Taxable Property to fund the Special Tax A Requirement.

“Special Tax A Requirement” means for each Tax Zone that amount to be collected in any Fiscal Year to pay for certain costs as required to meet the needs of such Tax Zone within CFD No. 2025-M in both the current Fiscal Year and the next Fiscal Year. The costs to be covered shall be the (i) direct costs for Maintenance Services, (ii) fund an operating reserve for the costs of Maintenance Services as determined by the Administrator, and (iii) Administrative Expenses. Under no circumstances shall the Special Tax A Requirement include funds for bonds or other forms of indebtedness.

“Special Tax B (Contingent)” means the annual special tax to be levied in each Fiscal Year on each Assessor’s Parcel of Taxable Property to fund the Special Tax B (Contingent) Requirement, if required.

“Special Tax B (Contingent) Requirement” means that amount required in any Fiscal Year to pay for certain costs as required to meet the needs of CFD No. 2025-M for Maintenance Services (Contingent) in both the current Fiscal Year and the next Fiscal Year. The costs to be covered shall be the (i) direct costs for Maintenance Services (Contingent), (ii) amount necessary to fund an operating reserve for the costs of Maintenance Services (Contingent) as determined by the Administrator, and (iii) Administrative Expenses applicable to the Special Tax B (Contingent). Under no circumstances shall the Special Tax B (Contingent) Requirement include funds for bonds or other forms of indebtedness. The Special Tax B (Contingent) Requirement, if initiated, will be applied to all Assessor’s Parcels in addition to, and not in lieu of, the Special Tax A Requirement.

“Taxable Property” means all Assessor’s Parcels within CFD No. 2025-M, which are not Exempt Property.

“Taxable Unit” means a Residential Unit, Building Square Footage, or an Acre.

“Tax Zone” means a mutually exclusive geographic area, within which particular Special Tax rates may be levied following annexation of additional property to the CFD and pursuant to an amended Rate and Method of Apportionment of Special Tax. Appendix C identifies the Tax Zone Original included in

CFD No. 2025-M at formation; additional Tax Zones may be created when property is annexed into the CFD.

"Tax Zone Original" means the specific geographic area identified on the CFD Boundary Map as Tax Zone Original included in Appendix C.

"Tract(s)" means an area of land: i) within a subdivision identified by a particular tract number on a Final Map, ii) identified within a Parcel Map; or iii) identified within lot line adjustment approved for subdivision.

"Undeveloped Property" means, for each Fiscal Year, all Taxable Property not classified as Developed Property or Approved Property.

B. ASSIGNMENT TO LAND USE CATEGORIES

For each Fiscal Year, all Assessor's Parcels of Taxable Property within CFD No. 2025-M shall be classified as Developed Property, Approved Property, or Undeveloped Property, and shall be subject to the levy of Special Taxes as determined pursuant to Sections C and D below. Assessor's Parcels of Developed Property and Approved Property shall be classified as either Residential Property or Non-Residential Property. Residential Property shall be further classified as Single Family Residential Property or Multi-Family Residential Property and the number of Residential Units shall be determined by the Administrator.

C. MAXIMUM SPECIAL TAX RATES

For purposes of determining the applicable Maximum Special Tax for Assessor's Parcels of Developed Property and Approved Property which are classified as Residential Property, all such Assessor's Parcels shall be assigned the number of Residential Unit(s) constructed or to be constructed thereon as specified in or shown on the Building Permit(s) issued or Final Map as determined by the Administrator. Once a single family attached or multi-family building or buildings have been built on an Assessor's Parcel, the Administrator shall determine the actual number of Residential Units contained within the building or buildings, and the Special Tax A and Special Tax B (Contingent) levied against the Assessor's Parcel in the next Fiscal Year shall be calculated by multiplying the actual number of Residential Units by the Maximum Special Tax per Residential Unit for the Tax Zone below or as included in Appendix A as future annexations occur.

To determine the Maximum Special Tax for Non-Residential Developed and Approved Properties, the Administrator assigns each Assessor's Parcel a Building Square Footage or Acreage based on the Final Map. The Special Tax A and Special Tax B (Contingent) for the next Fiscal Year is calculated by multiplying this figure by the Maximum Special Tax per Taxable Unit for the applicable Tax Zone, as identified below or in Appendix A for future annexations.

1. Special Tax A

a. Developed Property

(i) Maximum Special Tax A

The Maximum Special Tax A for each Assessor's Parcel of Developed Property shall be specific to each Tax Zone within the CFD. When additional property is annexed into CFD No. 2025-M, the rate and method adopted for the annexed property shall reflect the Maximum Special Tax A for the Tax Zones annexed and included in Appendix A. The Maximum Special Tax A for Developed Property for Fiscal Year 2025-26 within Tax Zone Original is identified in Table 1 below:

**TABLE 1
MAXIMUM SPECIAL TAX A RATES
DEVELOPED PROPERTY**

Tax Zone	Tract	Land Use Category	Taxable Unit	Maximum Special Tax A
Original	TR 31462-17, -19, -27, -28 & -29	Single Family Residential Property	RU	\$438

(ii) Increase in the Maximum Special Tax A

On each July 1, commencing on July 1, 2026 the Maximum Special Tax A for Developed Property shall increase by i) the year-over-year percentage increase for the month of March in the Consumer Price Index (All Items) for all Urban Consumers for the Riverside-San Bernardino-Ontario California Standard Metropolitan Statistical Area, or a comparable replacement index for the area if this index is no longer published, since the beginning of the preceding Fiscal Year, or ii) by two percent (2.0%), whichever is greater.

(iii) Multiple Land Use Categories

In some instances, an Assessor's Parcel of Developed Property may contain more than one Land Use Category. The Maximum Special Tax A that can be levied on an Assessor's Parcel shall be the sum of the Maximum Special Tax A that can be levied for each Land Use Category located on that Assessor's Parcel. For an Assessor's Parcel that contains more than one land use, the Acreage of such Assessor's Parcel shall be allocated to each type of property based on the amount of Acreage designated for each land use as determined by reference to the site plan approved for such Assessor's Parcel. The Administrator's allocation to each type of property shall be final.

b. Approved Property

The Maximum Special Tax A for each Assessor's Parcel of Approved Property shall be specific to each Tax Zone within the CFD. When additional property is annexed into CFD No. 2025-M, the rate and method adopted for the annexed property shall reflect the Maximum Special Tax A for the Tax Zone(s) annexed and included in Appendix A. The Maximum Special Tax A for Approved Property for Fiscal Year 2025-26 within Tax Zone Original is identified in Table 2 below:

**TABLE 2
MAXIMUM SPECIAL TAX A RATES
APPROVED PROPERTY**

Tax Zone	Tract	Land Use Category	Taxable Unit	Maximum Special Tax A
Original	TR 31462-17, -19, -27, -28 & -29	Single Family Residential Property	RU	\$438
		Multi-Family Residential Property	RU	\$438
		Non-Residential Property	Acre	\$2,736

On each July 1, commencing on July 1, 2026 the Maximum Special Tax A for Approved Property shall increase by i) the year-over-year percentage increase for the month of March in the Consumer Price Index (All Items) for all Urban Consumers for the Riverside-San Bernardino-Ontario California Standard Metropolitan Statistical Area, or a comparable replacement index for

the area if this index is no longer published, since the beginning of the preceding Fiscal Year, or ii) by two percent (2.0%), whichever is greater.

c. Undeveloped Property

The Maximum Special Tax A for each Assessor’s Parcel of Undeveloped Property shall be specific to each Tax Zone within the CFD. When additional property is annexed into CFD No. 2025-M, the rate and method adopted for the annexed property shall reflect the Maximum Special Tax A for the Tax Zone(s) annexed and included in Appendix A. The Maximum Special Tax A for Undeveloped Property for Fiscal Year 2025-26 within Tax Zone Original is identified in Table 3 below:

**TABLE 3
MAXIMUM SPECIAL TAX A RATES
UNDEVELOPED PROPERTY**

Tax Zone	Tracts	Taxable Unit	Maximum Special Tax A
Original	TR 31462-17, -19, -27, -28 & -29	Acre	\$2,736

On each July 1, commencing on July 1, 2026 the Maximum Special Tax A for Undeveloped Property shall increase by i) the year-over-year percentage increase for the month of March in the Consumer Price Index (All Items) for all Urban Consumers for the Riverside-San Bernardino-Ontario California Standard Metropolitan Statistical Area, or a comparable replacement index for the area if this index is no longer published, since the beginning of the preceding Fiscal Year, or ii) by two percent (2.0%), whichever is greater.

2. Special Tax B (Contingent)

The City Council may levy the Special Tax B (Contingent), applicable to all Zones, commencing in the first Fiscal Year following the occurrence of any of the following events (each such event, a “Failure to Perform”):

- a. the Property Owner Association files a voluntary petition in bankruptcy or the approval by a court of competent jurisdiction of a petition applicable to the Property Owner Association of any proceedings instituted under the Federal Bankruptcy Code, as amended;
- b. the Property Owner Association is dissolved;
- c. the Property Owner Association fails to levy annual assessments sufficient to fund (i) the maintenance for the then Property Owner Association owned and/or Property Owner Association maintained Maintenance Services (Contingent) or (ii) the replacement of such facilities related to the Maintenance Services (Contingent) in accordance with (A) the requirements of the then current reserve funding plan of the Property Owner Association performed pursuant to California Civil Code Section 5550 or (B) if California Civil Code 5550 is no longer applicable, the requirements of the then applicable law and/or regulations governing the Property Owner Association’s requirements to budget for and finance such replacement; or
- d. the Property Owner Association fails to maintain the Maintenance Services (Contingent) at the same level as defined within the Property Owner Association maintenance specifications.

In the event the Property Owner Association maintenance specifications do not meet the City maintenance requirements, the City Council will have sole discretion to determine the required level of maintenance required for purposes of this section.

In the event of the occurrence of a Failure to Perform described in “c.” or “d.” above, the City shall give the Property Owner Association written notice of such event. If such Failure to Perform is reasonably capable of being cured within sixty (60) days from the date of such notice, the Property Owner Association shall have such period of time to cure such Failure to Perform prior to the levy by the City Council of Special Tax B (Contingent). If such Failure to Perform is such that it is reasonably capable of being cured, but not within such sixty (60) day period and the Property Owner Association (i) initiates corrective action within such sixty (60) day period, and (ii) diligently, continually, and in good faith works to effect a cure of such Failure to Perform as soon as possible, then the Property Owner Association shall have such additional time, as is reasonably necessary, to cure such Failure to Perform prior to the levy by the City Council of Special Tax B (Contingent).

The City Council may suspend the levy of Special Tax B (Contingent) if the Property Owner Association has cured the Failure to Perform to the satisfaction of the City Council and the Property Owner Association has agreed to such conditions as the City Council may find necessary to minimize the occurrence of such Failure to Perform in the future. In the event the City Council initiates the Special Tax B (Contingent), it will apply to all Assessor’s Parcels of Taxable Property in addition to, and not in lieu of, the Special Tax A.

a. Developed Property

(i) Maximum Special Tax B (Contingent)

The Maximum Special Tax B (Contingent) for each Assessor’s Parcel of Taxable Property is shown in Table 4 and shall be specific to each Tax Zone within the CFD. When additional property is annexed into CFD No. 2025-M, the rate and method adopted for the annexed property shall reflect the Maximum Special Tax B (Contingent) for the Tax Zones annexed and included in Appendix A. The Maximum Special Tax B (Contingent) for Fiscal Year 2025-26 within Tax Zone Original is identified in Table 4 below:

**TABLE 4
MAXIMUM SPECIAL TAX B (CONTINGENT) RATES
DEVELOPED PROPERTY**

Tax Zone	Tract	Land Use Category	Taxable Unit	Maximum Special Tax B (Contingent)
Original	TR 31462-17, -19, -27, -28 & -29	Single Family Residential Property	RU	\$357
		Multi-Family Residential Property	RU	\$357
		Non-Residential Property	Acre	\$2,229

(ii) Increase in the Maximum Special Tax B (Contingent)

On each July 1, commencing on July 1, 2026 the Maximum Special Tax B (Contingent) for Developed Property shall increase by i) the year-over-year percentage increase for the month of March in the Consumer Price Index (All Items) for all Urban Consumers for the Riverside-San Bernardino-Ontario California Standard Metropolitan Statistical Area, or a comparable replacement index for the area if this index is no longer published, since the beginning of the preceding Fiscal Year, or ii) by two percent (2.0%), whichever is greater.

(iii) Multiple Land Use Categories

In some instances, an Assessor's Parcel of Developed Property may contain more than one Land Use Category. The Maximum Special Tax B (Contingent) that can be levied on an Assessor's Parcel shall be the sum of the Maximum Special Tax B (Contingent) that can be levied for each Land Use Category located on that Assessor's Parcel. For an Assessor's Parcel that contains more than one land use, the Acreage of such Assessor's Parcel shall be allocated to each type of property based on the amount of Acreage designated for each land use as determined by reference to the site plan approved for such Assessor's Parcel. The Administrator's allocation to each type of property shall be final.

b. Approved Property

The Maximum Special Tax B (Contingent) for each Assessor's Parcel of Approved Property shall be specific to each Tax Zone within the CFD. When additional property is annexed into CFD No. 2025-M, the rate and method adopted for the annexed property shall reflect the Maximum Special Tax B (Contingent) for the Tax Zone(s) annexed and included in Appendix A. The Maximum Special Tax B (Contingent) for Fiscal Year 2025-26 within Tax Zone Original is identified in Table 5 below:

**TABLE 5
MAXIMUM SPECIAL TAX B (CONTINGENT) RATES
APPROVED PROPERTY**

Tax Zone	Tract	Land Use Category	Taxable Unit	Maximum Special Tax B (Contingent)
Original	TR 31462-17, -19, -27, -28 & -29	Single Family Residential Property	RU	\$357
		Multi-Family Residential Property	RU	\$357
		Non-Residential Property	Acre	\$2,229

On each July 1, commencing on July 1, 2026 the Maximum Special Tax B (Contingent) for Approved Property shall increase by i) the year-over-year percentage increase for the month of March in the Consumer Price Index (All Items) for all Urban Consumers for the Riverside-San Bernardino-Ontario California Standard Metropolitan Statistical Area, or a comparable replacement index for the area if this index is no longer published, since the beginning of the preceding Fiscal Year, or ii) by two percent (2.0%), whichever is greater.

c. Undeveloped Property

The Maximum Special Tax B (Contingent) for each Assessor's Parcel of Undeveloped Property shall be specific to each Tax Zone within the CFD. When additional property is annexed into CFD No. 2025-M, the rate and method adopted for the annexed property shall reflect the Maximum Special Tax B (Contingent) for the Tax Zone(s) annexed and included in Appendix A. The Maximum Special Tax B (Contingent) for Fiscal Year 2025-26 within Tax Zone Original is identified in Table 6 below:

**TABLE 6
MAXIMUM SPECIAL TAX B (CONTINGENT) RATES
UNDEVELOPED PROPERTY**

Tax Zone	Tracts	Taxable Unit	Maximum Special Tax B (Contingent)
Original	TR 31462-17, -19, -27, -28 & -29	Acre	\$2,229

On each July 1, commencing on July 1, 2026 the Maximum Special Tax B (Contingent) for Undeveloped Property shall increase by i) the year-over-year percentage increase for the month of March in the Consumer Price Index (All Items) for all Urban Consumers for the Riverside-San Bernardino-Ontario California Standard Metropolitan Statistical Area, or a comparable replacement index for the area if this index is no longer published, since the beginning of the preceding Fiscal Year, or ii) by two percent (2.0%), whichever is greater.

D. METHOD OF APPORTIONMENT OF ANNUAL SPECIAL TAX

1. Special Tax A

Commencing with Fiscal Year 2025-26 and for each following Fiscal Year, the City Council shall determine the Special Tax A Requirement for each Tax Zone and shall levy the Special Tax A on all Assessor’s Parcels of Taxable Property within such Tax Zone until the aggregate amount of Special Tax A equals the Special Tax A Requirement for such Tax Zone. The Special Tax A shall be levied for each Fiscal Year as follows:

First: The Special Tax A shall be levied Proportionately on all Assessor’s Parcels of Developed Property up to 100% of the applicable Maximum Special Tax A to satisfy the Special Tax A Requirement;

Second: If additional moneys are needed to satisfy the Special Tax A Requirement after the first step has been completed, the Special Tax A shall be levied Proportionately on each Parcel of Approved Property at up to 100% of the Maximum Special Tax A for Approved Property;

Third: If additional monies are needed to satisfy the Special Tax A Requirement after the first two steps has been completed, the Special Tax A shall be levied Proportionately on all Assessor’s Parcels of Undeveloped Property up to 100% of the Maximum Special Tax A for Undeveloped Property.

2. Special Tax B (Contingent)

Commencing with the first Fiscal Year in which Special Tax B (Contingent) is authorized to be levied and for each following Fiscal Year, the City Council shall determine the Special Tax B (Contingent) Requirement for each Tax Zone, if any, and shall levy the Special Tax on all Assessor’s Parcels of Taxable Property within such Tax Zone until the aggregate amount of Special Tax B (Contingent) equals the Special Tax B (Contingent) Requirement for such Tax Zone. The Special Tax B (Contingent) shall be levied for each Fiscal Year as follows:

First: The Special Tax B (Contingent) shall be levied Proportionately on all Assessor’s Parcels of Developed Property up to 100% of the applicable Maximum Special Tax B (Contingent) to satisfy the Special Tax B (Contingent) Requirement;

Second: If additional moneys are needed to satisfy the Special Tax B (Contingent) Requirement after the first step has been completed, the Special Tax B (Contingent) shall be levied Proportionately on each Parcel of Approved Property at up to 100% of the Maximum Special Tax B (Contingent) for Approved Property;

Third: If additional monies are needed to satisfy the Special Tax B (Contingent) Requirement after the first two steps has been completed, the Special Tax B (Contingent) shall be levied Proportionately on all Assessor's Parcels of Undeveloped Property up to 100% of the Maximum Special Tax B (Contingent) for Undeveloped Property.

E. FUTURE ANNEXATIONS

It is anticipated that additional properties will be annexed to CFD No. 2025-M from time to time. As each annexation is proposed, an analysis will be prepared to determine the annual cost for providing Services to such properties. Based on this analysis, any properties to be annexed, pursuant to California Government Code section 53339 et seq. will be assigned the appropriate Maximum Special Tax rates for the Tax Zone when annexed and included in Appendix A.

F. DURATION OF SPECIAL TAX

For each Fiscal Year, the Special Tax A shall be levied as long as the Maintenance Services are being provided.

For each Fiscal Year, the Special Tax B (Contingent) shall be levied as long as the Maintenance Services (Contingent) are being provided.

G. EXEMPTIONS

The City shall classify as Exempt Property within CFD No. 2025-M, all Assessor's Parcels; (i) which are owned by, irrevocably offered for dedication, encumbered by or restricted in use by any public entity; (ii) with public or utility easements making impractical their utilization for other than the purposes set forth in the easement; (iii) which are privately owned but are encumbered by or restricted solely for public uses; or (iv) which are in use in the performance of a public function as determined by the Administrator; (v) any Assessor's Parcel that qualifies for a welfare exemption under applicable state or local law; or (vi) any Assessor's Parcel that is owned by a property owner association and used for common area purposes.

H. APPEALS

Any property owner claiming that the amount or application of the Special Taxes are not correct may file a written notice of appeal with the City not later than twelve months after having paid the first installment of the Special Tax that is disputed. The Administrator of CFD No. 2025-M shall promptly review the appeal, and if necessary, meet with the property owner, consider written and oral evidence regarding the amount of the Special Tax, and rule on the appeal. If the Administrator's decision requires that the Special Tax for an Assessor's Parcel be modified or changed in favor of the property owner, a cash refund shall not be made, but an adjustment shall be made to the Special Tax on that Assessor's Parcel in the subsequent Fiscal Year(s).

I. MANNER OF COLLECTION

The Special Tax shall be collected in the same manner and at the same time as ordinary ad valorem property taxes, provided, however, that CFD No. 2025-M may collect the Special Tax at a different time or in a different manner if necessary to meet its financial obligations.

J. INTERPRETATION

Interpretations may be made by the Council by ordinance or resolution for purposes of clarifying any vagueness or ambiguity in this Rate and Method of Apportionment.

APPENDIX A
CITY OF BEAUMONT
COMMUNITY FACILITIES DISTRICT NO. 2025-M (MAINTENANCE SERVICES)
COST ESTIMATE

Special Tax A - The estimate breaks down the costs of providing one year's maintenance services for Fiscal Year 2025-26. These services are being funded by the levy of Special Tax A for CFD No. 2025-M.

TAX ZONE ORIGINAL – MAINTENANCE SERVICES
TRACT NOS. 31462-17, -19, -27, -28 & -29

Item	Description	Estimated Cost
1	Landscaping	\$0
2	Streetlights	\$13,088
3	Traffic Signals	\$0
4	Street & Pavement ⁽¹⁾	\$49,279
5	Drainage	\$7,882
6	Parks	\$70,643
7	Trails	\$0
8	Graffiti Abatement	\$1,302
9	Reserves	\$3,766
10	Administration	\$14,355
Total		\$160,315

⁽¹⁾ Street and Pavement maintenance services include basic services to preserve the integrity of the surface, such as repairing potholes and sinkholes and applying seals. Long-term replacement is not included in the estimated Costs.

Special Tax B (Contingent) – The estimate breaks down the costs of providing one year's maintenance services for Fiscal Year 2025-26. These services are being funded by the levy of Special Tax B (Contingent) for CFD No. 2025-M.

TAX ZONE ORIGINAL – MAINTENANCE SERVICES (CONTINGENT)
TRACT NOS. 31462-17, -19, -27, -28 & -29

Item	Description	Estimated Cost
1	Streetlights	\$12,318
2	Street & Pavement	\$26,370
3	Drainage	\$74,579
4	Trails	\$181
5	Reserves	\$11,345
6	Administration	\$5,807
Total		\$130,601

MAXIMUM SPECIAL TAXES ASSIGNED TO EACH TAX ZONE

Tax Zone	Fiscal Year Included	Tract	No. of Taxable Units	Land Use Category	Taxable Unit	Maximum Special Tax A	Maximum Special Tax B (Contingent)	Subdivider
Original	2025-26	31462-17, -19, -27, -28 & -29	366	SFR	RU	\$438	\$357	Meritage Homes

ESCALATION OF MAXIMUM SPECIAL TAXES

On each July 1, commencing on July 1, 2026 the Maximum Special Taxes for Developed Property, Approved Property, and Undeveloped Property shall increase by i) the year-over-year percentage increase for the month of March in the Consumer Price Index (All Items) for all Urban Consumers for the Riverside-

San Bernardino-Ontario California Standard Metropolitan Statistical Area, or a comparable replacement index for the area if this index is no longer published, since the beginning of the preceding Fiscal Year, or ii) by two percent (2.0%), whichever is greater.

APPENDIX B
CITY OF BEAUMONT
COMMUNITY FACILITIES DISTRICT NO. 2025-M (MAINTENANCE SERVICES)
DESCRIPTION OF AUTHORIZED SERVICES

The services which may be funded with proceeds of the special tax of CFD No. 2025-M, as provided by Section 53313 of the Act, will include all costs attributable to maintaining, servicing, cleaning, repairing and/or replacing landscaped areas (may include reserves for replacement) in public street right-of-way, public landscaping, public open spaces and other similar landscaped areas officially dedicated for public use. These services including the following:

(a) maintenance and lighting of parks, parkways, streets, roads and open space, which maintenance and lighting services may include, without limitation, furnishing of electrical power to street lights and traffic signals; repair and replacement of damaged or inoperative light bulbs, fixtures and standards; maintenance (including irrigation and replacement) of landscaping vegetation situated on or adjacent to parks, parkways, streets, roads and open space; maintenance and repair of irrigation facilities; maintenance of public signage; graffiti removal from and maintenance and repair of public structures situated on parks, parkways, streets, roads and open space; maintenance and repair of playground or recreation program equipment or facilities situated on any park; and

(b) maintenance and operation of water quality improvements which include storm drainage and flood protection facilities, including, without limitation, drainage inlets, catch basin inserts, infiltration basins, flood control channels, fossil fuel filters, and similar facilities. Maintenance services may include but is not limited to the repair, removal or replacement of all or part of any of the water quality improvements, fossil fuel filters within the public right-of-way including the removal of petroleum hydrocarbons and other pollutants from water runoff, or appurtenant facilities, clearing of inlets and outlets; erosion repairs; and cleanup to improvements, and other items necessary for the maintenance and servicing of the water quality basin improvements within flood control channel improvements; and

(c) public street sweeping, on the segments of the arterials within the boundaries of CFD No. 2025-M; as well as local roads within residential subdivisions located within CFD No. 2025-M; and any portions adjacent to the properties within CFD No. 2025-M; and

In addition to payment of the cost and expense of the forgoing services, proceeds of the special tax may be expended to pay "Administrative Expenses," as said term is defined in the Rate and Method of Apportionment.

The above services may be financed by proceeds of the special tax of CFD No. 2025-M only to the extent that they are in addition to those provided in the territory of CFD No. 2025-M before CFD No. 2025-M was created or those provided in the territory annexed to CFD No. 2025-M before the territory was annexed, as applicable.

APPENDIX C

**CITY OF BEAUMONT
COMMUNITY FACILITIES DISTRICT NO. 2025-M (MAINTENANCE SERVICES)
PROPOSED BOUNDARIES AND POTENTIAL ANNEXATION AREA BOUNDARIES**



Appendix B:

Proposed Boundary Map

copy

98/9

PROPOSED BOUNDARY MAP
COMMUNITY FACILITIES DISTRICT NO. 2025-M
(MAINTENANCE SERVICES)
CITY OF BEAUMONT,
COUNTY OF RIVERSIDE, STATE OF CALIFORNIA

I HEREBY CERTIFY THAT THE WITHIN MAP SHOWING PROPOSED BOUNDARIES OF COMMUNITY FACILITIES DISTRICT NO. 2025-M (MAINTENANCE SERVICES), CITY OF BEAUMONT, COUNTY OF RIVERSIDE, STATE OF CALIFORNIA, WAS APPROVED BY THE CITY COUNCIL OF THE CITY OF BEAUMONT AT A REGULAR MEETING THEREOF, HELD ON 4th DAY OF Nov., 2025, BY RESOLUTION NO. 2025-162

E. Morgan
 CITY CLERK
 CITY OF BEAUMONT

FILED IN THE OFFICE OF THE CITY CLERK, CITY OF BEAUMONT, THIS 4th DAY OF Nov., 2025.

E. Morgan
 CITY CLERK
 CITY OF BEAUMONT

RECORDED THIS 12 DAY OF November, 2025 AT THE HOUR OF 3:15 O'CLOCK P.M. IN BOOK 98 PAGE 9 OF MAPS OF ASSESSMENT AND COMMUNITY FACILITIES DISTRICTS IN THE OFFICE OF THE COUNTY RECORDER, IN THE COUNTY OF RIVERSIDE, STATE OF CALIFORNIA.

FEE: \$9 NO.: 2025-0354753
 PETER ALDANA, ASSESSOR, COUNTY CLERK, RECORDER

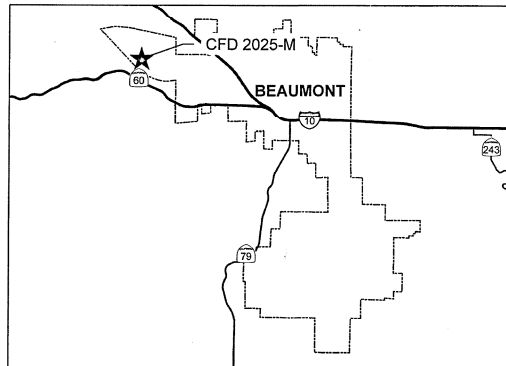
BY: Maria [Signature]
 DEPUTY




LEGEND

- CITY BOUNDARY
- CFD BOUNDARY
- PARCEL LINE
- XXX-XXX-XXX ASSESSOR PARCEL NUMBER
- TAX ZONE - ORIGINAL

THIS BOUNDARY MAP CORRECTLY SHOWS THE LOT OR PARCEL OF LAND INCLUDED WITHIN THE BOUNDARIES OF THE COMMUNITY FACILITIES DISTRICT. FOR DETAILS CONCERNING THE LINES AND DIMENSIONS OF LOTS OR PARCEL REFER TO THE COUNTY ASSESSOR MAPS FOR FISCAL YEAR 2025-26.



SPICER
 CONSULTING GROUP



Copy

98/10

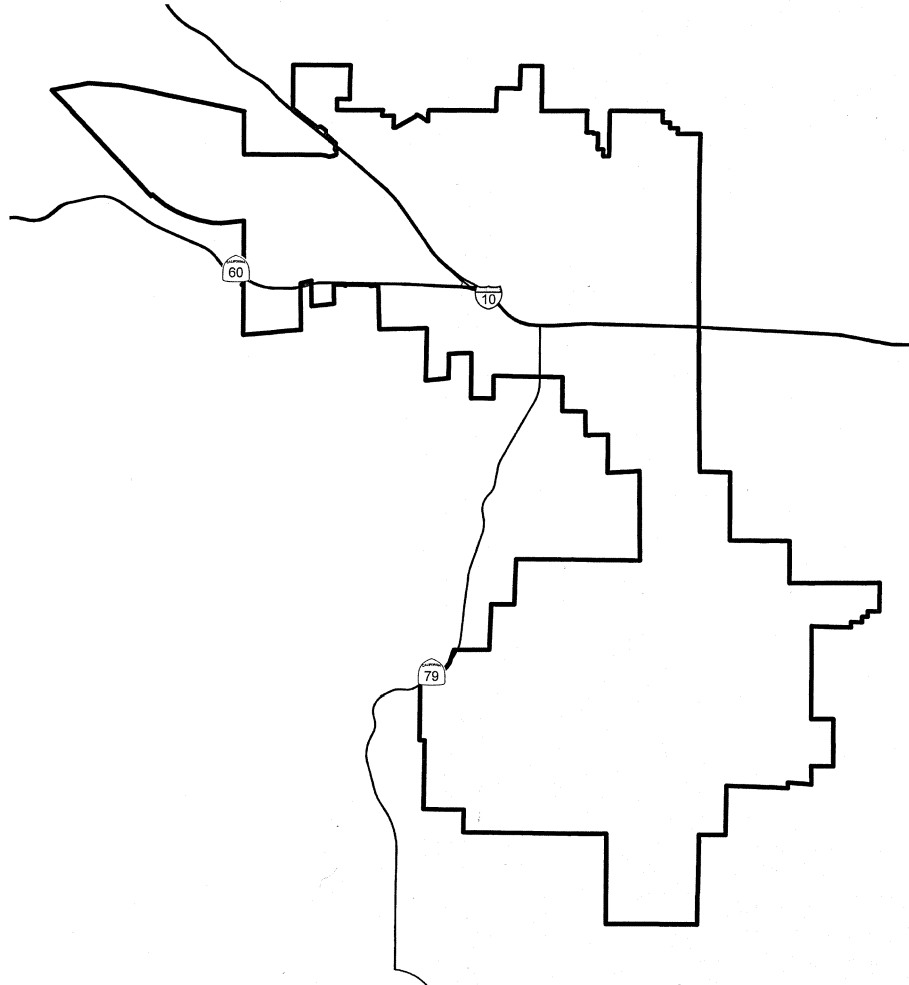
BOUNDARIES - POTENTIAL ANNEXATION AREA
COMMUNITY FACILITIES DISTRICT NO. 2025-M
(MAINTENANCE SERVICES)
CITY OF BEAUMONT,
COUNTY OF RIVERSIDE, STATE OF CALIFORNIA

I HEREBY CERTIFY THAT THE WITHIN MAP SHOWING PROPOSED BOUNDARIES OF THE POTENTIAL ANNEXATION AREA OF COMMUNITY FACILITIES DISTRICT NO. 2025-S (MAINTENANCE SERVICES), CITY OF BEAUMONT, COUNTY OF RIVERSIDE, STATE OF CALIFORNIA, WAS APPROVED BY THE CITY OF BEAUMONT AT A REGULAR MEETING THEREOF, HELD ON 4th DAY OF Nov, 2025, BY RESOLUTION NO. 2025-62

E Morgan
 CITY CLERK
 CITY OF BEAUMONT

FILED IN THE OFFICE OF THE CITY CLERK,
 CITY OF BEAUMONT, THIS 4th DAY OF Nov, 2025.

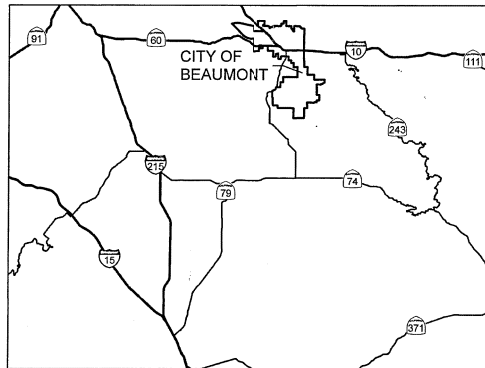
E Morgan
 CITY CLERK
 CITY OF BEAUMONT



RECORDED THIS 12 DAY OF November, 2025 AT THE HOUR OF 3:15 O'CLOCK P.M IN BOOK 98 PAGE 10 OF MAPS OF ASSESSMENT AND COMMUNITY FACILITIES DISTRICTS IN THE OFFICE OF THE COUNTY RECORDER, IN THE COUNTY OF RIVERSIDE, STATE OF CALIFORNIA.

FEE: \$9 NO.: 2025-0354754
 PETER ALDANA, ASSESSOR, COUNTY CLERK, RECORDER

BY: Maria Sosa
 DEPUTY



LEGEND

— ANNEXATION BOUNDARY





Appendix C:

Resolution of Intention

RESOLUTION NO. 2025-62

A RESOLUTION OF CITY COUNCIL OF THE CITY OF BEAUMONT DECLARING ITS INTENTION TO ESTABLISH CITY OF BEAUMONT COMMUNITY FACILITIES DISTRICT NO. 2025-M (MAINTENANCE SERVICES), TO AUTHORIZE THE LEVY OF A SPECIAL TAX ON PROPERTY WITHIN THE DISTRICT TO PAY THE COSTS OF PROVIDING PUBLIC MAINTENANCE SERVICES

WHEREAS, the City of Beaumont (the “City”) has received a petition (the “Petition”) signed by the owner of more than ten percent of the land within the boundaries of which is proposed for inclusion in a proposed community facilities district which meets the requirements of Sections 53318 and 53319 of the Government Code of the State of California (the “Government Code”); and

WHEREAS, the City Council of the City (the “City Council”) desires to adopt this resolution of intention as provided in Section 53321 of the Government Code to establish a community facilities district consisting of the territory described in Attachment “A” hereto and incorporated herein by this reference, which the City Council hereby determines shall be known as “City of Beaumont Community Facilities District No. 2025-M (Maintenance Services)” (“Community Facilities District No. 2025-M” or the “District”) pursuant to the Mello-Roos Community Facilities Act of 1982, as amended, commencing with Section 53311 of the Government Code (the “Act”) to (1) finance the services described in Attachment “B” hereto and incorporated herein by this reference (the “Services”), and (2) finance the incidental expenses to be incurred in connection with forming and administering the District and financing the Services (the “Services Incidental Expenses”); and

WHEREAS, the City Council proposes to designate the property described in Attachment “B” hereto and incorporated herein by this references as territory proposed for annexation to Community Facilities District No. 2025-M in the future (the “Potential Annexation Area”), with the condition that a parcel or parcels within such territory shall be annexed and subjected to the special tax of Community Facilities District No. 2025-M pursuant to the procedures set forth in Section 53339 et seq. of the Act or in compliance with other procedures established by the Act; and

WHEREAS, the City Council further intends to approve an estimate of the costs of the Services and the Services Incidental Expenses for Community Facilities District No. 2025-M; and

WHEREAS, it is the intention of the City Council to consider financing the Services and the Services Incidental Expenses through the formation of Community Facilities District No. 2025-M and the levy of a special tax to pay for such Services and Services Incidental Expenses;

NOW, THEREFORE, THE CITY COUNCIL OF THE CITY, DOES HEREBY RESOLVE, ORDER AND DETERMINE AS FOLLOWS:

Section 1. The above recitals are true and correct.

Section 2. A community facilities district is proposed to be established under the terms of the Act. It is further proposed that the legal boundaries of Community Facilities District No. 2025-M shall be those described in Attachment "A" hereto, which boundaries shall, upon recordation of the boundary map for proposed Community Facilities District No. 2025-M, include the entirety of any parcel subject to taxation by the District. The City Council further proposes to designate the Potential Annexation Area described in Attachment "A" hereto as property proposed for annexation into the District in the future, as approved by the City Council acting as the legislative body of the District.

The proposed boundaries of the District and the Potential Annexation Area are depicted on the map of the proposed Community Facilities District No. 2025-M, which is included in Attachment "A" hereto. The City Clerk is hereby directed to sign the original map of the proposed boundaries and record it with all proper endorsements thereon with the County Recorder of the County of Riverside within 15 days after the adoption of this resolution, all as required by Section 3111 of the Streets and Highways Code of the State of California.

Section 3. The name of the proposed community facilities district shall be "City of Beaumont Community Facilities District No. 2025-M (Maintenance Services)."

Section 4. The Services proposed to be provided for the benefit of Community Facilities District No. 2025-M are public services as defined in the Act, and this City Council finds and determines that the Services to be financed are in addition to those provided in the territory of the District, including the Potential Annexation Area, at the present time and do not supplant services already available within the territory of the District at the present time. The City Council hereby finds and determines that the description of the Services herein is sufficiently informative to allow taxpayers within the proposed District, including the Potential Annexation Area, to understand what the funds of the District may be used to finance. The Services Incidental Expenses expected to be incurred include the costs of planning the Services, the costs of forming the District, the cost of levying and collecting a special tax within the proposed District and the cost of administration.

Section 5. Except where funds are otherwise available, it is the intention of the City Council to levy annually in accordance with the procedures contained in the Act a separate special tax, secured by recordation of a continuing lien against all nonexempt real property in the District, sufficient to pay for the Services and the Services Incidental Expenses. Notwithstanding the foregoing, the District shall not record a special tax lien on property within the Potential Annexation Area until the owner or owners of the parcel or parcels thereof have given their unanimous approval of the parcel's or parcels' annexation to the District. The rate and method of apportionment and manner of collection of the special taxes are described in detail in Attachment "C" attached hereto, which Attachment "C" is incorporated herein by this reference. Attachment "C" allows each landowner within the District to estimate the maximum amount that may be levied against each parcel.

On each July 1, commencing on July 1, 2026 the special tax shall increase by (i) the year-over-year percentage increase for the month of March in the Consumer Price Index (All Items)

for all Urban Consumers for the Riverside-San Bernardino-Ontario California Standard Metropolitan Statistical Area, or a comparable replacement index for the area if this index is no longer published, since the beginning of the preceding Fiscal Year, or (ii) by two percent (2.0%), whichever is greater, to the extent permitted in the Rate and Method. The special tax for Services may be levied for such period as the Services are needed, as further described in Attachment "C" hereto.

The special taxes are based on the expected demand that each parcel of real property within proposed Community Facilities District No. 2025-M will place on the Services. The City Council hereby determines that the proposed Services are necessary to meet the increased demand placed upon the City and the existing services in the City as a result of the development of the land proposed for inclusion in the District. The City Council hereby determines the rate and method of apportionment of the special taxes set forth in Attachment "C" to be reasonable. The special tax is apportioned to each parcel on the foregoing basis pursuant to Section 53325.3 of the Act and such special taxes are not on or based upon the value or ownership of real property.

Section 6. A public hearing (the "Hearing") on the establishment of the proposed Community Facilities District No. 2025-M, the proposed rate and method of apportionment of the special taxes to finance the Services and the Services Incidental Expenses shall be held 6:00 p.m., or as soon thereafter as practicable, on December 16, 2025, at the City Council's Chambers, 550 East 6th Street, Beaumont, California. Should the City Council determine to form the District, a special election will be held to authorize the levy of the special taxes in accordance with the procedures contained in Government Code Section 53326. If held, the proposed voting procedure at the election will be a landowner vote with each landowner who is the owner of record of land within the District (excluding the Potential Annexation Area) at the close of the Hearing, or the authorized representative thereof, having one vote for each acre or portion thereof owned within the proposed District. Ballots for the special election may be distributed by mail or by personal service.

Section 7. The City Council does not intend to make any adjustment in property taxation pursuant to Sections 53313.6 and 53313.7 of the Act.

Section 8. At the time and place set forth above for the Hearing, any interested person, including all persons owning lands or registered to vote within proposed Community Facilities District No. 2025-M and in the Potential Annexation Area, may appear and be heard.

Section 9. Each City officer who is or will be responsible for administering the proposed Community Facilities District No. 2025-M, if it is established, is hereby directed to study the proposed District and, at or before the time of the above-mentioned Hearing, file a report with the City Council containing a brief description of services by type which will in his or her opinion be required to meet adequately the needs of Community Facilities District No. 2025-M and an estimate of the cost of providing those services, and an estimate of the fair and reasonable cost of Services Incidental Expenses to be incurred.

Section 10. The District may accept advances of funds or work-in-kind from any source, including, but not limited to, private persons or private entities, for any authorized

purpose, including, but not limited to, paying any cost incurred in creating Community Facilities District No. 2025-M. The District may enter into an agreement with the person or entity advancing the funds or work-in-kind, to repay all or a portion of the funds advanced, or to reimburse the person or entity for the value, or cost, whichever is less, of the work-in-kind, as determined by the City Council, with or without interest.

Section 11. The City Clerk is hereby directed to publish a notice (the "Notice") of the Hearing pursuant to Section 6061 of the Government Code in a newspaper of general circulation published in the area of proposed Community Facilities District No. 2025-M. The City Clerk is further directed to mail a copy of the Notice to each landowner within the boundaries of the District at least 15 days prior to the Hearing. The Notice shall contain the text or a summary of this Resolution, the time and place of the Hearing, a statement that the testimony of all interested persons or taxpayers will be heard, a description of the protest rights of the registered voters and landowners in the proposed district and a description of the proposed voting procedure for the election required by the Act. Such publication shall be completed at least seven (7) days prior to the date of the Hearing.

Section 12. This Resolution shall be effective upon its adoption.


MOVED, PASSED AND ADOPTED this 4th day of November 2025.

AYES: Fenn, Martinez, White, Voigt, Lara

NOES:

ABSTAIN:

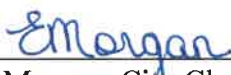
ABSENT:



Mike Lara, Mayor of the City of Beaumont

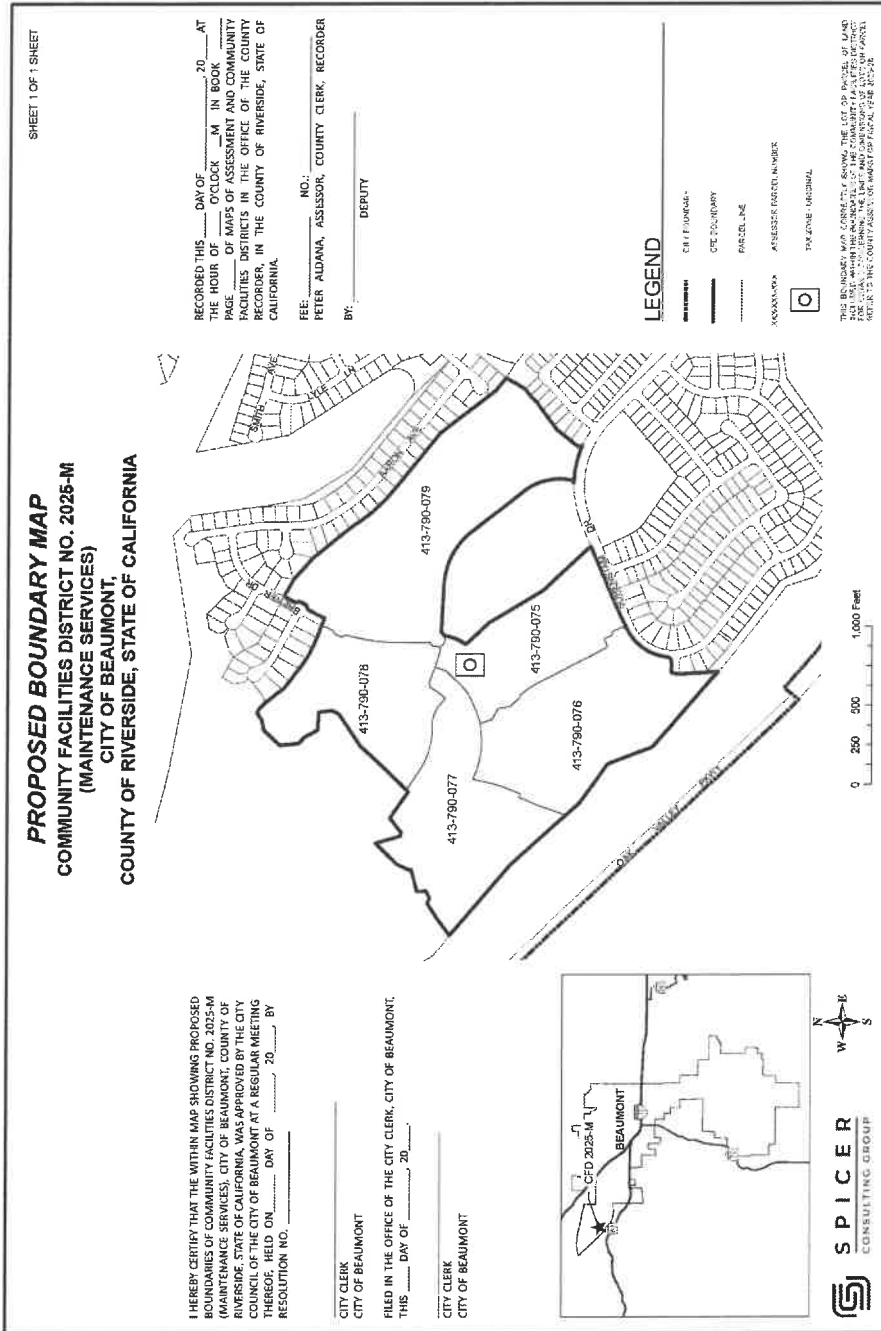
(SEAL)

ATTEST:


Elaine Morgan, City Clerk
of the City of Beaumont

ATTACHMENT A

Proposed Boundaries City of Beaumont Community Facilities District No. 2025-M (Maintenance Services) Riverside County, California



BOUNDARIES - POTENTIAL ANNEXATION AREA
COMMUNITY FACILITIES DISTRICT NO. 2025-M
(MAINTENANCE SERVICES)
CITY OF BEAUMONT,
COUNTY OF RIVERSIDE, STATE OF CALIFORNIA

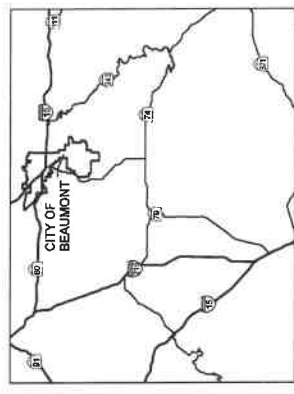
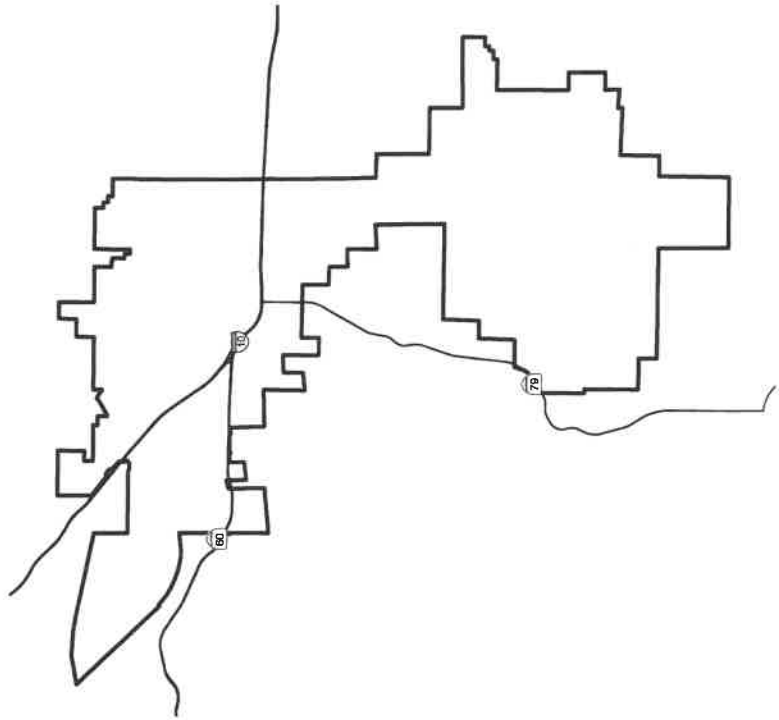
SHEET 1 OF 1 SHEET

I HEREBY CERTIFY THAT THE WITHIN MAP SHOWING PROPOSED BOUNDARIES OF THE POTENTIAL ANNEXATION AREA OF COMMUNITY FACILITIES DISTRICT NO. 2025-M (MAINTENANCE SERVICES), CITY OF BEAUMONT, COUNTY OF RIVERSIDE, STATE OF CALIFORNIA, WAS APPROVED BY THE CITY OF BEAUMONT AT A REGULAR MEETING THEREOF, HELD ON _____ DAY OF _____, 20____ BY RESOLUTION NO. _____

 CITY CLERK
 CITY OF BEAUMONT

FILED IN THE OFFICE OF THE CITY CLERK,
 CITY OF BEAUMONT, THIS _____ DAY OF _____, 20____.

 CITY CLERK
 CITY OF BEAUMONT



SPICER
 CONSULTING GROUP

RECORDED THIS _____ DAY OF _____, 20____ AT
 THE HOUR OF _____ O'CLOCK _____ M IN BOOK _____
 PAGE _____ OF MAPS OF ASSESSMENT AND COMMUNITY
 FACILITIES DISTRICTS IN THE OFFICE OF THE COUNTY
 RECORDER, IN THE COUNTY OF RIVERSIDE, STATE OF
 CALIFORNIA.

FEE: _____ NO.: _____
 PETER ALDANA, ASSESSOR, COUNTY CLERK, RECORDER

BY: _____
 DEPUTY

LEGEND

— ANNEXATION BOUNDARY

ATTACHMENT B

Types of Services to be Financed by

City of Beaumont Community Facilities District No. 2025-M (Maintenance Services)

The services which may be funded with proceeds of the special tax of CFD No. 2025-M, as provided by Section 53313 of the Act, will include all costs attributable to maintaining, servicing, cleaning, repairing and/or replacing landscaped areas (may include reserves for replacement) in public street right-of-way, public landscaping, public open spaces and other similar landscaped areas officially dedicated for public use. These services including the following:

(a) maintenance and lighting of parks, parkways, streets, roads and open space, which maintenance and lighting services may include, without limitation, furnishing of electrical power to street lights and traffic signals; repair and replacement of damaged or inoperative light bulbs, fixtures and standards; maintenance (including irrigation and replacement) of landscaping vegetation situated on or adjacent to parks, parkways, streets, roads and open space; maintenance and repair of irrigation facilities; maintenance of public signage; graffiti removal from and maintenance and repair of public structures situated on parks, parkways, streets, roads and open space; maintenance and repair of playground or recreation program equipment or facilities situated on any park; and

(b) maintenance and operation of water quality improvements which include storm drainage and flood protection facilities, including, without limitation, drainage inlets, catch basin inserts, infiltration basins, flood control channels, fossil fuel filters, and similar facilities. Maintenance services may include but is not limited to the repair, removal or replacement of all or part of any of the water quality improvements, fossil fuel filters within the public right-of-way including the removal of petroleum hydrocarbons and other pollutants from water runoff, or appurtenant facilities, clearing of inlets and outlets; erosion repairs; and cleanup to improvements, and other items necessary for the maintenance and servicing of the water quality basin improvements within flood control channel improvements; and

(c) public street sweeping, on the segments of the arterials within the boundaries of CFD No. 2025-M; as well as local roads within residential subdivisions located within CFD No. 2025-M; and any portions adjacent to the properties within CFD No. 2025-M; and

In addition to payment of the cost and expense of the forgoing services, proceeds of the special tax may be expended to pay "Administrative Expenses," as said term is defined in the Rate and Method of Apportionment.

The above services may be financed by proceeds of the special tax of CFD No. 2025-M only to the extent that they are in addition to those provided in the territory of CFD No. 2025-M before CFD No. 2025-M was created or those provided in the territory annexed to CFD No. 2025-M before the territory was annexed, as applicable.

ATTACHMENT C

RATE AND METHOD OF APPORTIONMENT OF SPECIAL TAX FOR CITY OF BEAUMONT COMMUNITY FACILITIES DISTRICT NO. 2025-M (MAINTENANCE SERVICES)

A Special Tax (the “Special Tax”) shall be levied on and collected from each Assessor’s Parcel (defined below) in Community Facilities District No. 2025-M (Maintenance Services) (the “CFD No. 2025-M” or “CFD”; defined below), in each Fiscal Year on an Assessor’s Parcel shall be determined by the City Council of the City of Beaumont, acting in its capacity as the legislative body of CFD No. 2025-M, by applying the rate and method of apportionment set forth below. All of the real property in CFD No. 2025-M, unless exempted by law or by the provisions herein, shall be taxed to the extent and in the manner provided herein.

A. DEFINITIONS

“**Accessory Dwelling Unit**” means a residential unit of limited size including smaller secondary unit(s) that shares an Assessor’s Parcel with Single Family Residential Property that has a stand-alone Residential Unit.

“**Acre**” or “**Acreage**” means the land area of an Assessor’s Parcel as shown on any Assessor’s Parcel Map, or if the land area is not shown on the Assessor’s Parcel Map, the land area as shown on the applicable Final Map, or if the area is not shown on the applicable Final Map, the land area shall be calculated by the Administrator.

“**Administrative Expenses**” means the actual or reasonably estimated costs directly related to the formation, annexation, and administration of CFD No. 2025-M including, but not limited to: the costs of computing the Special Taxes and preparing the annual Special Tax collection schedules (whether by the City or designee thereof or both); the costs to the City, CFD No. 2025-M, or any designee thereof associated with fulfilling the CFD No. 2025-M disclosure requirements; the costs associated with responding to public inquiries regarding the Special Taxes; the costs of the City, CFD No. 2025-M or any designee thereof related to an appeal of the Special Tax; and the City's annual administration fees, collection expenses, including payment of a proportional share of City overhead and salaries and benefits of any City employees whose duties are related to the administration of CFD No. 2025-M and third party expenses related to CFD No. 2025-M. Administrative Expenses shall also include amounts estimated or advanced by the City or CFD No. 2025-M for any other administrative purposes of CFD No. 2025-M, including attorney's fees and other costs related to commencing and pursuing to completion any foreclosure of delinquent Special Taxes.

“**Administrator**” means the City Manager of the City of Beaumont, or his or her designee.

“**Approved Property**” means all Assessor’s Parcels of Taxable Property that are included in a Final Map that was recorded prior to the January 1 preceding the Fiscal Year in which the Special Tax is being levied, and that have not been issued a Building Permit on or prior to the May 1 preceding the Fiscal year in which the Special Tax is being levied.

“Assessor’s Parcel” means a lot or parcel of land that is identifiable by an Assessor’s Parcel Number by the County Assessor of the County of Riverside.

“Assessor’s Parcel Map” means an official map of the Assessor of the County designating parcels by Assessor’s Parcel Number.

“Assessor’s Parcel Number” means that identification number assigned to a parcel by the County Assessor of the County.

“Building Permit” means the first legal document issued by the City giving official permission for new construction. For purposes of this definition, “Building Permit” may or may not include expired or cancelled Building Permits, or any subsequent Building Permit document(s) authorizing new construction on an Assessor’s Parcel that are issued or changed by the City after the first original issuance, as determined by the Administrator.

“Building Square Footage” or **“BSF”** means the floor area square footage reflected on the original construction Building Permit issued for construction of a building of Non-Residential Property and any Building Square Footage subsequently added to a building of such Non-Residential Property after issuance of a Building Permit for expansion or renovation of such building.

“Calendar Year” means the period commencing January 1 of any year and ending the following December 31.

“CFD” or **“CFD No. 2025-M”** means the Community Facilities District No. 2025-M (Maintenance Services) of the City of Beaumont.

“CFD Boundary Map” means a recorded map of the CFD that indicates by a boundary line the extent of the territory identified to be subject to the levy of Special Taxes.

“City” means the City of Beaumont, State of California.

“Contingent Services” means services permitted under the Mello-Roos Community Facilities Act of 1982 including, without limitation, those services authorized to be funded by CFD No. 2025-M as set forth in the documents adopted by the City Council at the time the CFD was formed to be provided by the City in the event the Administrator makes a determination pursuant to Section C(2) that a Property Owners’ Association fails to adequately provide such services.

“County” means the County of Riverside, State of California.

“Developed Property” means all Assessor’s Parcels of Taxable Property for which a Building Permit for new construction has been issued on or prior to May 1 preceding the Fiscal Year in which the Special Tax is being levied.

“Exempt Property” means all Assessors’ Parcels designated as being exempt from the Special Tax as provided for in Section G.

“Final Map” means a subdivision of property by recordation of a final map, parcel map, or lot line adjustment, pursuant to the Subdivision Map Act (California Government Code Section 66410 et seq.) or recordation of a condominium plan pursuant to California Civil Code 6624 that creates individual lots for which Building Permits may be issued without further subdivision.

“Fiscal Year” means the period from and including July 1st of any year to and including the following June 30th.

“Land Use Category” or **“LUC”** means any of the categories contained in Section B hereof to which an Assessor’s Parcel is assigned consistent with the land use approvals that have been received or proposed for the Assessor’s Parcel as of May 1 preceding the Fiscal Year in which the Special Tax is being levied.

“Maintenance Services” means the services permitted under the Act including, without limitation, street sweeping, traffic signal maintenance, the maintenance of landscaping and lighting of publicly owned parks, parkways, streets, roads and open spaces, graffiti abatement, flood and storm protection services, and the operation of storm drainage systems contained within the boundaries of CFD No. 2025-M and the City as set forth in Appendix B.

“Maintenance Services (Contingent)” means the Maintenance Services described above and permitted under the Act, contained within CFD No. 2025-M and the City, which are proposed to be maintained and paid for through the Property Owner Association, and all to which the City has been granted an easement allowing such maintenance in any Fiscal Year following a Failure to Perform as defined in Section C.2. hereof.

“Maximum Special Tax” means either Maximum Special Tax A and/or Maximum Special Tax B (Contingent), as applicable.

“Maximum Special Tax A” means for each Assessor’s Parcel and each Fiscal Year, the maximum Special Tax A, as determined in accordance with Section C below that can be levied on such Assessor’s Parcel in such Fiscal Year.

“Maximum Special Tax B (Contingent)” means for each Assessor’s Parcel and each Fiscal Year, the maximum Special Tax B (Contingent), as determined in accordance with Section C below that can be levied on such Assessor’s Parcel in such Fiscal Year.

“Multi-Family Residential Property” or **“MFR”** means any Assessor’s Parcel of Residential Property upon which a building or buildings comprised of attached Residential Units sharing at least one common wall with another unit are constructed or are intended to be constructed that share a single Assessor’s Parcel Number, as determined by the Administrator.

“Non-Residential Property” or **“NR”** means all Assessor's Parcels of Taxable Property for which a Building Permit(s) was issued for a non-residential use. The Administrator shall make the determination if an Assessor’s Parcel is Non-Residential Property.

“Property Owner’s Association” or **“POA”** means the property owner’s association or homeowner’s association established to maintain certain Services within a Tax Zone.

“Proportionately” means for Taxable Property that is: (i) Developed Property, that the ratio of the actual Special Tax levy to the Maximum Special Tax is the same for all Parcels of Developed Property, (ii) Approved Property, that the ratio of the actual Special Tax levy to the Maximum Special Tax is the same for all Parcels of Approved Property, and (iii) Undeveloped Property that the ratio of the actual Special Tax levy per acre to the Maximum Special Tax per acre is the same for all Parcels of Undeveloped Property.

“Rate and Method of Apportionment” or **“RMA”** means this Rate and Method of Apportionment of Special Taxes.

“Residential Property” means all Assessor’s Parcels of Taxable Property upon which Residential Units have been constructed or are intended to be constructed or for which Building Permits have been or may be issued for purposes of constructing one or more Residential Units.

“Residential Unit” or **“RU”** means a residential unit that is used or intended to be used as a domicile by one or more persons, as determined by the Administrator. An Accessory Dwelling Unit that shares an Assessor’s Parcel with an Assessor’s Parcel classified as Single Family Residential Property shall not be considered a Residential Unit for purposes of levying the Special Tax pursuant to Section D.

“Service(s)” means services permitted under the Mello-Roos Community Facilities Act of 1982 including, without limitation, those services authorized to be funded by CFD No. 2025-M as set forth in the documents adopted by the City Council at the time the CFD was formed.

“Single Family Residential Property” or **“SFR”** means any Residential Property other than Multi-Family Residential Property on an Assessor’s Parcel as determined by the Administrator.

“Special Tax(es)” means the Special Tax A or Special Tax B (Contingent) to be levied in each Fiscal Year on each Assessor’s Parcel of Taxable Property.

“Special Tax A” means the annual special tax to be levied in each Fiscal Year on each Assessor’s Parcel of Taxable Property to fund the Special Tax A Requirement.

“Special Tax A Requirement” means for each Tax Zone that amount to be collected in any Fiscal Year to pay for certain costs as required to meet the needs of such Tax Zone within CFD No. 2025-M in both the current Fiscal Year and the next Fiscal Year. The costs to be covered shall be the (i) direct costs for Maintenance Services, (ii) fund an operating reserve

for the costs of Maintenance Services as determined by the Administrator, and (iii) Administrative Expenses. Under no circumstances shall the Special Tax A Requirement include funds for bonds or other forms of indebtedness.

“Special Tax B (Contingent)” means the annual special tax to be levied in each Fiscal Year on each Assessor’s Parcel of Taxable Property to fund the Special Tax B (Contingent) Requirement, if required.

“Special Tax B (Contingent) Requirement” means that amount required in any Fiscal Year to pay for certain costs as required to meet the needs of CFD No. 2025-M for Maintenance Services (Contingent) in both the current Fiscal Year and the next Fiscal Year. The costs to be covered shall be the (i) direct costs for Maintenance Services (Contingent), (ii) amount necessary to fund an operating reserve for the costs of Maintenance Services (Contingent) as determined by the Administrator, and (iii) Administrative Expenses applicable to the Special Tax B (Contingent). Under no circumstances shall the Special Tax B (Contingent) Requirement include funds for bonds or other forms of indebtedness. The Special Tax B (Contingent) Requirement, if initiated, will be applied to all Assessor’s Parcels in addition to, and not in lieu of, the Special Tax A Requirement.

“Taxable Property” means all Assessor’s Parcels within CFD No. 2025-M, which are not Exempt Property.

“Taxable Unit” means a Residential Unit, Building Square Footage, or an Acre.

“Tax Zone” means a mutually exclusive geographic area, within which particular Special Tax rates may be levied following annexation of additional property to the CFD and pursuant to an amended Rate and Method of Apportionment of Special Tax. Appendix C identifies the Tax Zone Original included in CFD No. 2025-M at formation; additional Tax Zones may be created when property is annexed into the CFD.

“Tax Zone Original” means the specific geographic area identified on the CFD Boundary Map as Tax Zone Original included in Appendix C.

“Tract(s)” means an area of land: i) within a subdivision identified by a particular tract number on a Final Map, ii) identified within a Parcel Map; or iii) identified within lot line adjustment approved for subdivision.

“Undeveloped Property” means, for each Fiscal Year, all Taxable Property not classified as Developed Property or Approved Property.

B. ASSIGNMENT TO LAND USE CATEGORIES

For each Fiscal Year, all Assessor’s Parcels of Taxable Property within CFD No. 2025-M shall be classified as Developed Property, Approved Property, or Undeveloped Property, and shall be subject to the levy of Special Taxes as determined pursuant to Sections C and D below. Assessor’s Parcels of Developed Property and Approved Property shall be classified as either Residential Property or Non-Residential Property. Residential Property shall be

further classified as Single Family Residential Property or Multi-Family Residential Property and the number of Residential Units shall be determined by the Administrator.

C. MAXIMUM SPECIAL TAX RATES

For purposes of determining the applicable Maximum Special Tax for Assessor’s Parcels of Developed Property and Approved Property which are classified as Residential Property, all such Assessor’s Parcels shall be assigned the number of Residential Unit(s) constructed or to be constructed thereon as specified in or shown on the Building Permit(s) issued or Final Map as determined by the Administrator. Once a single family attached or multi-family building or buildings have been built on an Assessor's Parcel, the Administrator shall determine the actual number of Residential Units contained within the building or buildings, and the Special Tax A and Special Tax B (Contingent) levied against the Assessor’s Parcel in the next Fiscal Year shall be calculated by multiplying the actual number of Residential Units by the Maximum Special Tax per Residential Unit for the Tax Zone below or as included in Appendix A as future annexations occur.

To determine the Maximum Special Tax for Non-Residential Developed and Approved Properties, the Administrator assigns each Assessor's Parcel a Building Square Footage or Acreage based on the Final Map. The Special Tax A and Special Tax B (Contingent) for the next Fiscal Year is calculated by multiplying this figure by the Maximum Special Tax per Taxable Unit for the applicable Tax Zone, as identified below or in Appendix A for future annexations.

1. Special Tax A

a. Developed Property

(i) Maximum Special Tax A

The Maximum Special Tax A for each Assessor’s Parcel of Developed Property shall be specific to each Tax Zone within the CFD. When additional property is annexed into CFD No. 2025-M, the rate and method adopted for the annexed property shall reflect the Maximum Special Tax A for the Tax Zones annexed and included in Appendix A. The Maximum Special Tax A for Developed Property for Fiscal Year 2025-26 within Tax Zone Original is identified in Table 1 below:

**TABLE 1
MAXIMUM SPECIAL TAX A RATES
DEVELOPED PROPERTY**

Tax Zone	Tract	Land Use Category	Taxable Unit	Maximum Special Tax A
Original	TR 31462-17, -19, -27, -28 & -29	Single Family Residential Property	RU	\$438

(ii) Increase in the Maximum Special Tax A

On each July 1, commencing on July 1, 2026 the Maximum Special Tax A for Developed Property shall increase by i) the year-over-year percentage increase for the

month of March in the Consumer Price Index (All Items) for all Urban Consumers for the Riverside-San Bernardino-Ontario California Standard Metropolitan Statistical Area, or a comparable replacement index for the area if this index is no longer published, since the beginning of the preceding Fiscal Year, or ii) by two percent (2.0%), whichever is greater.

(iii) Multiple Land Use Categories

In some instances, an Assessor's Parcel of Developed Property may contain more than one Land Use Category. The Maximum Special Tax A that can be levied on an Assessor's Parcel shall be the sum of the Maximum Special Tax A that can be levied for each Land Use Category located on that Assessor's Parcel. For an Assessor's Parcel that contains more than one land use, the Acreage of such Assessor's Parcel shall be allocated to each type of property based on the amount of Acreage designated for each land use as determined by reference to the site plan approved for such Assessor's Parcel. The Administrator's allocation to each type of property shall be final.

b. Approved Property

The Maximum Special Tax A for each Assessor's Parcel of Approved Property shall be specific to each Tax Zone within the CFD. When additional property is annexed into CFD No. 2025-M, the rate and method adopted for the annexed property shall reflect the Maximum Special Tax A for the Tax Zone(s) annexed and included in Appendix A. The Maximum Special Tax A for Approved Property for Fiscal Year 2025-26 within Tax Zone Original is identified in Table 2 below:

**TABLE 2
MAXIMUM SPECIAL TAX A RATES
APPROVED PROPERTY**

Tax Zone	Tract	Land Use Category	Taxable Unit	Maximum Special Tax A
Original	TR 31462-17, -19, -27, -28 & -29	Single Family Residential Property	RU	\$438
		Multi-Family Residential Property	RU	\$438
		Non-Residential Property	Acre	\$2,736

On each July 1, commencing on July 1, 2026 the Maximum Special Tax A for Approved Property shall increase by i) the year-over-year percentage increase for the month of March in the Consumer Price Index (All Items) for all Urban Consumers for the Riverside-San Bernardino-Ontario California Standard Metropolitan Statistical Area, or a comparable replacement index for the area if this index is no longer published, since the beginning of the preceding Fiscal Year, or ii) by two percent (2.0%), whichever is greater.

c. Undeveloped Property

The Maximum Special Tax A for each Assessor’s Parcel of Undeveloped Property shall be specific to each Tax Zone within the CFD. When additional property is annexed into CFD No. 2025-M, the rate and method adopted for the annexed property shall reflect the Maximum Special Tax A for the Tax Zone(s) annexed and included in Appendix A. The Maximum Special Tax A for Undeveloped Property for Fiscal Year 2025-26 within Tax Zone Original is identified in Table 3 below:

**TABLE 3
MAXIMUM SPECIAL TAX A RATES
UNDEVELOPED PROPERTY**

Tax Zone	Tracts	Taxable Unit	Maximum Special Tax A
Original	TR 31462-17, -19, -27, -28 & -29	Acre	\$2,736

On each July 1, commencing on July 1, 2026 the Maximum Special Tax A for Undeveloped Property shall increase by i) the year-over-year percentage increase for the month of March in the Consumer Price Index (All Items) for all Urban Consumers for the Riverside-San Bernardino-Ontario California Standard Metropolitan Statistical Area, or a comparable replacement index for the area if this index is no longer published, since the beginning of the preceding Fiscal Year, or ii) by two percent (2.0%), whichever is greater.

2. Special Tax B (Contingent)

The City Council may levy the Special Tax B (Contingent), applicable to all Zones, commencing in the first Fiscal Year following the occurrence of any of the following events (each such event, a “Failure to Perform”):

- a. the Property Owner Association files a voluntary petition in bankruptcy or the approval by a court of competent jurisdiction of a petition applicable to the Property Owner Association of any proceedings instituted under the Federal Bankruptcy Code, as amended;
- b. the Property Owner Association is dissolved;
- c. the Property Owner Association fails to levy annual assessments sufficient to fund (i) the maintenance for the then Property Owner Association owned and/or Property Owner Association maintained Maintenance Services (Contingent) or (ii) the replacement of such facilities related to the Maintenance Services (Contingent) in accordance with (A) the requirements of the then current reserve funding plan of the Property Owner Association performed pursuant to California Civil Code Section 5550 or (B) if California Civil Code 5550 is no longer applicable, the requirements of the then applicable law and/or regulations governing the Property Owner Association’s requirements to budget for and finance such replacement; or

- d. the Property Owner Association fails to maintain the Maintenance Services (Contingent) at the same level as defined within the Property Owner Association maintenance specifications. In the event the Property Owner Association maintenance specifications do not meet the City maintenance requirements, the City Council will have sole discretion to determine the required level of maintenance required for purposes of this section.

In the event of the occurrence of a Failure to Perform described in “c.” or “d.” above, the City shall give the Property Owner Association written notice of such event. If such Failure to Perform is reasonably capable of being cured within sixty (60) days from the date of such notice, the Property Owner Association shall have such period of time to cure such Failure to Perform prior to the levy by the City Council of Special Tax B (Contingent). If such Failure to Perform is such that it is reasonably capable of being cured, but not within such sixty (60) day period and the Property Owner Association (i) initiates corrective action within such sixty (60) day period, and (ii) diligently, continually, and in good faith works to effect a cure of such Failure to Perform as soon as possible, then the Property Owner Association shall have such additional time, as is reasonably necessary, to cure such Failure to Perform prior to the levy by the City Council of Special Tax B (Contingent).

The City Council may suspend the levy of Special Tax B (Contingent) if the Property Owner Association has cured the Failure to Perform to the satisfaction of the City Council and the Property Owner Association has agreed to such conditions as the City Council may find necessary to minimize the occurrence of such Failure to Perform in the future. In the event the City Council initiates the Special Tax B (Contingent), it will apply to all Assessor’s Parcels of Taxable Property in addition to, and not in lieu of, the Special Tax A.

a. Developed Property

(i) Maximum Special Tax B (Contingent)

The Maximum Special Tax B (Contingent) for each Assessor’s Parcel of Taxable Property is shown in Table 4 and shall be specific to each Tax Zone within the CFD. When additional property is annexed into CFD No. 2025-M, the rate and method adopted for the annexed property shall reflect the Maximum Special Tax B (Contingent) for the Tax Zones annexed and included in Appendix A. The Maximum Special Tax B (Contingent) for Fiscal Year 2025-26 within Tax Zone Original is identified in Table 4 below:

**TABLE 4
MAXIMUM SPECIAL TAX B (CONTINGENT) RATES
DEVELOPED PROPERTY**

Tax Zone	Tract	Land Use Category	Taxable Unit	Maximum Special Tax B (Contingent)
Original	TR 31462-17, -19, -27, -28 & -29	Single Family Residential Property	RU	\$357
		Multi-Family Residential	RU	\$357

	Property		
	Non-Residential Property	Acre	\$2,229

(ii) Increase in the Maximum Special Tax B (Contingent)

On each July 1, commencing on July 1, 2026 the Maximum Special Tax B (Contingent) for Developed Property shall increase by i) the year-over-year percentage increase for the month of March in the Consumer Price Index (All Items) for all Urban Consumers for the Riverside-San Bernardino-Ontario California Standard Metropolitan Statistical Area, or a comparable replacement index for the area if this index is no longer published, since the beginning of the preceding Fiscal Year, or ii) by two percent (2.0%), whichever is greater.

(iii) Multiple Land Use Categories

In some instances, an Assessor's Parcel of Developed Property may contain more than one Land Use Category. The Maximum Special Tax B (Contingent) that can be levied on an Assessor's Parcel shall be the sum of the Maximum Special Tax B (Contingent) that can be levied for each Land Use Category located on that Assessor's Parcel. For an Assessor's Parcel that contains more than one land use, the Acreage of such Assessor's Parcel shall be allocated to each type of property based on the amount of Acreage designated for each land use as determined by reference to the site plan approved for such Assessor's Parcel. The Administrator's allocation to each type of property shall be final.

b. Approved Property

The Maximum Special Tax B (Contingent) for each Assessor's Parcel of Approved Property shall be specific to each Tax Zone within the CFD. When additional property is annexed into CFD No. 2025-M, the rate and method adopted for the annexed property shall reflect the Maximum Special Tax B (Contingent) for the Tax Zone(s) annexed and included in Appendix A. The Maximum Special Tax B (Contingent) for Fiscal Year 2025-26 within Tax Zone Original is identified in Table 5 below:

**TABLE 5
MAXIMUM SPECIAL TAX B (CONTINGENT) RATES
APPROVED PROPERTY**

Tax Zone	Tract	Land Use Category	Taxable Unit	Maximum Special Tax B (Contingent)
Original	TR 31462-17, -19, -27, -28 & -29	Single Family Residential Property	RU	\$357
		Multi-Family Residential Property	RU	\$357
		Non-Residential Property	Acre	\$2,229

On each July 1, commencing on July 1, 2026 the Maximum Special Tax B (Contingent) for Approved Property shall increase by i) the year-over-year percentage increase for the month of

March in the Consumer Price Index (All Items) for all Urban Consumers for the Riverside-San Bernardino-Ontario California Standard Metropolitan Statistical Area, or a comparable replacement index for the area if this index is no longer published, since the beginning of the preceding Fiscal Year, or ii) by two percent (2.0%), whichever is greater.

c. Undeveloped Property

The Maximum Special Tax B (Contingent) for each Assessor’s Parcel of Undeveloped Property shall be specific to each Tax Zone within the CFD. When additional property is annexed into CFD No. 2025-M, the rate and method adopted for the annexed property shall reflect the Maximum Special Tax B (Contingent) for the Tax Zone(s) annexed and included in Appendix A. The Maximum Special Tax B (Contingent) for Fiscal Year 2025-26 within Tax Zone Original is identified in Table 6 below:

**TABLE 6
MAXIMUM SPECIAL TAX B (CONTINGENT) RATES
UNDEVELOPED PROPERTY**

Tax Zone	Tracts	Taxable Unit	Maximum Special Tax B (Contingent)
Original	TR 31462-17, -19, -27, -28 & -29	Acre	\$2,229

On each July 1, commencing on July 1, 2026 the Maximum Special Tax B (Contingent) for Undeveloped Property shall increase by i) the year-over-year percentage increase for the month of March in the Consumer Price Index (All Items) for all Urban Consumers for the Riverside-San Bernardino-Ontario California Standard Metropolitan Statistical Area, or a comparable replacement index for the area if this index is no longer published, since the beginning of the preceding Fiscal Year, or ii) by two percent (2.0%), whichever is greater.

D. METHOD OF APPORTIONMENT OF ANNUAL SPECIAL TAX

1. Special Tax A

Commencing with Fiscal Year 2025-26 and for each following Fiscal Year, the City Council shall determine the Special Tax A Requirement for each Tax Zone and shall levy the Special Tax A on all Assessor’s Parcels of Taxable Property within such Tax Zone until the aggregate amount of Special Tax A equals the Special Tax A Requirement for such Tax Zone. The Special Tax A shall be levied for each Fiscal Year as follows:

First: The Special Tax A shall be levied Proportionately on all Assessor’s Parcels of Developed Property up to 100% of the applicable Maximum Special Tax A to satisfy the Special Tax A Requirement;

Second: If additional moneys are needed to satisfy the Special Tax A Requirement after the first step has been completed, the Special Tax A shall be levied Proportionately on each

Parcel of Approved Property at up to 100% of the Maximum Special Tax A for Approved Property;

Third: If additional monies are needed to satisfy the Special Tax A Requirement after the first two steps has been completed, the Special Tax A shall be levied Proportionately on all Assessor's Parcels of Undeveloped Property up to 100% of the Maximum Special Tax A for Undeveloped Property.

2. Special Tax B (Contingent)

Commencing with the first Fiscal Year in which Special Tax B (Contingent) is authorized to be levied and for each following Fiscal Year, the City Council shall determine the Special Tax B (Contingent) Requirement for each Tax Zone, if any, and shall levy the Special Tax on all Assessor's Parcels of Taxable Property within such Tax Zone until the aggregate amount of Special Tax B (Contingent) equals the Special Tax B (Contingent) Requirement for such Tax Zone. The Special Tax B (Contingent) shall be levied for each Fiscal Year as follows:

First: The Special Tax B (Contingent) shall be levied Proportionately on all Assessor's Parcels of Developed Property up to 100% of the applicable Maximum Special Tax B (Contingent) to satisfy the Special Tax B (Contingent) Requirement;

Second: If additional moneys are needed to satisfy the Special Tax B (Contingent) Requirement after the first step has been completed, the Special Tax B (Contingent) shall be levied Proportionately on each Parcel of Approved Property at up to 100% of the Maximum Special Tax B (Contingent) for Approved Property;

Third: If additional monies are needed to satisfy the Special Tax B (Contingent) Requirement after the first two steps has been completed, the Special Tax B (Contingent) shall be levied Proportionately on all Assessor's Parcels of Undeveloped Property up to 100% of the Maximum Special Tax B (Contingent) for Undeveloped Property.

E. FUTURE ANNEXATIONS

It is anticipated that additional properties will be annexed to CFD No. 2025-M from time to time. As each annexation is proposed, an analysis will be prepared to determine the annual cost for providing Services to such properties. Based on this analysis, any properties to be annexed, pursuant to California Government Code section 53339 et seq. will be assigned the appropriate Maximum Special Tax rates for the Tax Zone when annexed and included in Appendix A.

F. DURATION OF SPECIAL TAX

For each Fiscal Year, the Special Tax A shall be levied as long as the Maintenance Services are being provided.

For each Fiscal Year, the Special Tax B (Contingent) shall be levied as long as the Maintenance Services (Contingent) are being provided.

G. EXEMPTIONS

The City shall classify as Exempt Property within CFD No. 2025-M, all Assessor's Parcels; (i) which are owned by, irrevocably offered for dedication, encumbered by or restricted in use by any public entity; (ii) with public or utility easements making impractical their utilization for other than the purposes set forth in the easement; (iii) which are privately owned but are encumbered by or restricted solely for public uses; or (iv) which are in use in the performance of a public function as determined by the Administrator; (v) any Assessor's Parcel that qualifies for a welfare exemption under applicable state or local law; or (vi) any Assessor's Parcel that is owned by a property owner association and used for common area purposes.

H. APPEALS

Any property owner claiming that the amount or application of the Special Taxes are not correct may file a written notice of appeal with the City not later than twelve months after having paid the first installment of the Special Tax that is disputed. The Administrator of CFD No. 2025-M shall promptly review the appeal, and if necessary, meet with the property owner, consider written and oral evidence regarding the amount of the Special Tax, and rule on the appeal. If the Administrator's decision requires that the Special Tax for an Assessor's Parcel be modified or changed in favor of the property owner, a cash refund shall not be made, but an adjustment shall be made to the Special Tax on that Assessor's Parcel in the subsequent Fiscal Year(s).

I. MANNER OF COLLECTION

The Special Tax shall be collected in the same manner and at the same time as ordinary ad valorem property taxes, provided, however, that CFD No. 2025-M may collect the Special Tax at a different time or in a different manner if necessary to meet its financial obligations.

J. INTERPRETATION

Interpretations may be made by the Council by ordinance or resolution for purposes of clarifying any vagueness or ambiguity in this Rate and Method of Apportionment.

APPENDIX A

**CITY OF BEAUMONT
COMMUNITY FACILITIES DISTRICT NO. 2025-M (MAINTENANCE SERVICES)
COST ESTIMATE**

Special Tax A - The estimate breaks down the costs of providing one year's maintenance services for Fiscal Year 2025-26. These services are being funded by the levy of Special Tax A for CFD No. 2025-M.

**TAX ZONE ORIGINAL – MAINTENANCE SERVICES
TRACT NOS. 31462-17, -19, -27, -28 & -29**

Item	Description	Estimated Cost
1	Landscaping	\$0
2	Streetlights	\$13,088
3	Traffic Signals	\$0
4	Street & Pavement ⁽¹⁾	\$49,279
5	Drainage	\$7,882
6	Parks	\$70,643
7	Trails	\$0
8	Graffiti Abatement	\$1,302
9	Reserves	\$3,766
10	Administration	\$14,355
Total		\$160,315

⁽¹⁾ Street and Pavement maintenance services include basic services to preserve the integrity of the surface, such as repairing potholes and sinkholes and applying seals. Long-term replacement is not included in the estimated Costs.

Special Tax B (Contingent) – The estimate breaks down the costs of providing one year's maintenance services for Fiscal Year 2025-26. These services are being funded by the levy of Special Tax B (Contingent) for CFD No. 2025-M.

**TAX ZONE ORIGINAL – MAINTENANCE SERVICES (CONTINGENT)
TRACT NOS. 31462-17, -19, -27, -28 & -29**

Item	Description	Estimated Cost
1	Streetlights	\$12,318
2	Street & Pavement	\$26,370
3	Drainage	\$74,579
4	Trails	\$181
5	Reserves	\$11,345
6	Administration	\$5,807
Total		\$130,601

MAXIMUM SPECIAL TAXES ASSIGNED TO EACH TAX ZONE

Tax Zone	Fiscal Year Included	Tract	No. of Taxable Units	Land Use Category	Taxable Unit	Maximum Special Tax A	Maximum Special Tax B (Contingent)	Subdivider
Original	2025-26	31462-17, -19, -27, -28 & -29	366	SFR	RU	\$438	\$357	Meritage Homes

ESCALATION OF MAXIMUM SPECIAL TAXES

On each July 1, commencing on July 1, 2026 the Maximum Special Taxes for Developed Property, Approved Property, and Undeveloped Property shall increase by i) the year-over-year percentage increase for the month of March in the Consumer Price Index (All Items) for all Urban Consumers for the Riverside-San Bernardino-Ontario California Standard Metropolitan Statistical Area, or a comparable replacement index for the area if this index is no longer published, since the beginning of the preceding Fiscal Year, or ii) by two percent (2.0%), whichever is greater.

APPENDIX B

CITY OF BEAUMONT COMMUNITY FACILITIES DISTRICT NO. 2025-M (MAINTENANCE SERVICES)

DESCRIPTION OF AUTHORIZED SERVICES

The services which may be funded with proceeds of the special tax of CFD No. 2025-M, as provided by Section 53313 of the Act, will include all costs attributable to maintaining, servicing, cleaning, repairing and/or replacing landscaped areas (may include reserves for replacement) in public street right-of-way, public landscaping, public open spaces and other similar landscaped areas officially dedicated for public use. These services including the following:

(a) maintenance and lighting of parks, parkways, streets, roads and open space, which maintenance and lighting services may include, without limitation, furnishing of electrical power to street lights and traffic signals; repair and replacement of damaged or inoperative light bulbs, fixtures and standards; maintenance (including irrigation and replacement) of landscaping vegetation situated on or adjacent to parks, parkways, streets, roads and open space; maintenance and repair of irrigation facilities; maintenance of public signage; graffiti removal from and maintenance and repair of public structures situated on parks, parkways, streets, roads and open space; maintenance and repair of playground or recreation program equipment or facilities situated on any park; and

(b) maintenance and operation of water quality improvements which include storm drainage and flood protection facilities, including, without limitation, drainage inlets, catch basin inserts, infiltration basins, flood control channels, fossil fuel filters, and similar facilities. Maintenance services may include but is not limited to the repair, removal or replacement of all or part of any of the water quality improvements, fossil fuel filters within the public right-of-way including the removal of petroleum hydrocarbons and other pollutants from water runoff, or appurtenant facilities, clearing of inlets and outlets; erosion repairs; and cleanup to improvements, and other items necessary for the maintenance and servicing of the water quality basin improvements within flood control channel improvements; and

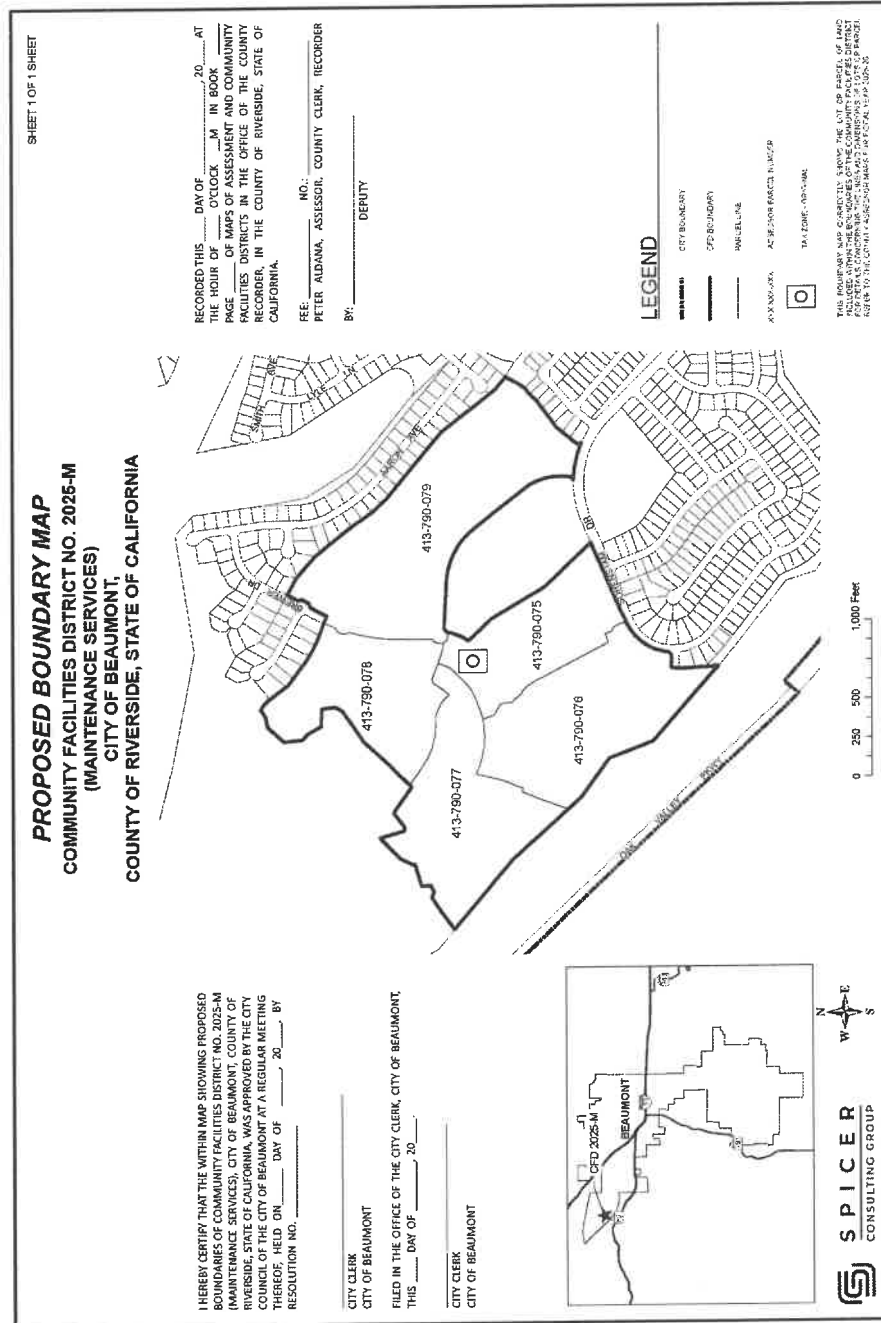
(c) public street sweeping, on the segments of the arterials within the boundaries of CFD No. 2025-M; as well as local roads within residential subdivisions located within CFD No. 2025-M; and any portions adjacent to the properties within CFD No. 2025-M; and

In addition to payment of the cost and expense of the forgoing services, proceeds of the special tax may be expended to pay "Administrative Expenses," as said term is defined in the Rate and Method of Apportionment.

The above services may be financed by proceeds of the special tax of CFD No. 2025-M only to the extent that they are in addition to those provided in the territory of CFD No. 2025-M before CFD No. 2025-M was created or those provided in the territory annexed to CFD No. 2025-M before the territory was annexed, as applicable.

APPENDIX C

CITY OF BEAUMONT
 COMMUNITY FACILITIES DISTRICT NO. 2025-M (MAINTENANCE SERVICES)
 PROPOSED BOUNDARIES AND POTENTIAL ANNEXATION AREA BOUNDARIES



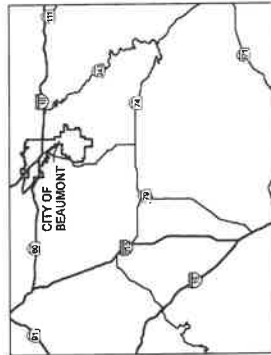
BOUNDARIES - POTENTIAL ANNEXATION AREA
COMMUNITY FACILITIES DISTRICT NO. 2025-M
(MAINTENANCE SERVICES)
CITY OF BEAUMONT,
COUNTY OF RIVERSIDE, STATE OF CALIFORNIA

I HEREBY CERTIFY THAT THE WITHIN MAP SHOWING PROPOSED BOUNDARIES OF THE POTENTIAL ANNEXATION AREA OF COMMUNITY FACILITIES DISTRICT NO. 2025-M (MAINTENANCE SERVICES) CITY OF BEAUMONT, COUNTY OF RIVERSIDE, STATE OF CALIFORNIA, WAS APPROVED BY THE CITY OF BEAUMONT AT A REGULAR MEETING THEREOF, HELD ON _____ DAY OF _____, 20____, BY RESOLUTION NO. _____.

CITY CLERK
CITY OF BEAUMONT

FILED IN THE OFFICE OF THE CITY CLERK,
CITY OF BEAUMONT, THIS _____ DAY OF _____, 20____.

CITY CLERK
CITY OF BEAUMONT



SPICER
CONSULTING GROUP

RECORDED THIS _____ DAY OF _____, 20____, AT
THE HOUR OF _____ O'CLOCK _____ M IN BOOK _____
PAGE _____ OF MAPS OF ASSESSMENT AND COMMUNITY
FACILITIES DISTRICTS IN THE OFFICE OF THE COUNTY
RECORDER, IN THE COUNTY OF RIVERSIDE, STATE OF
CALIFORNIA.

FEE: _____ NO.: _____
PETER ALDANA, ASSESSOR, COUNTY CLERK, RECORDER

BY: _____
DEPUTY

LEGEND

ANNEXATION BOUNDARY



S P I C E R

CONSULTING GROUP