




# Aerial Photograph



10/3/2025



-  City Boundary
-  Sphere Of Influence
-  Parcels



Sources: Esri, TomTom, Garmin, FAO, NOAA, USGS, © OpenStreetMap contributors, and the GIS User Community, Sources: Esri, Maxar, Airbus