

PROPOSED BOUNDARY MAP
COMMUNITY FACILITIES DISTRICT NO. 2025-M
(MAINTENANCE SERVICES)
CITY OF BEAUMONT,
COUNTY OF RIVERSIDE, STATE OF CALIFORNIA

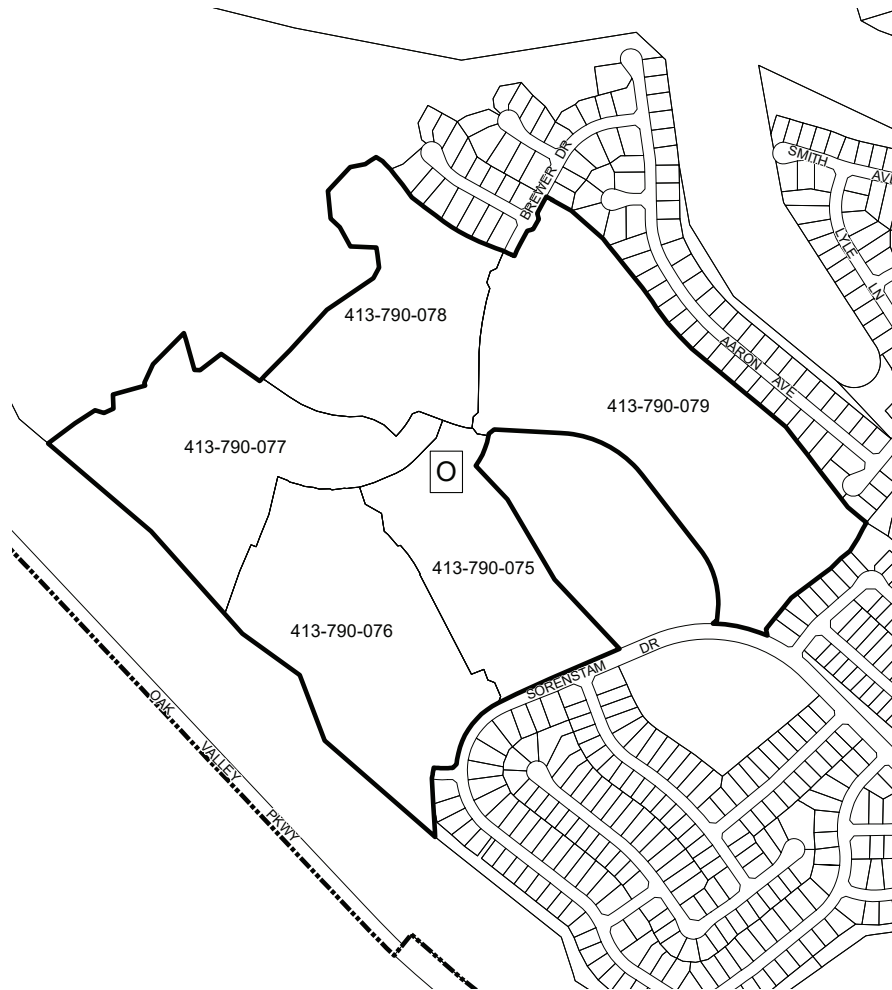
SHEET 1 OF 1 SHEET

I HEREBY CERTIFY THAT THE WITHIN MAP SHOWING PROPOSED BOUNDARIES OF COMMUNITY FACILITIES DISTRICT NO. 2025-M (MAINTENANCE SERVICES), CITY OF BEAUMONT, COUNTY OF RIVERSIDE, STATE OF CALIFORNIA, WAS APPROVED BY THE CITY COUNCIL OF THE CITY OF BEAUMONT AT A REGULAR MEETING THEREOF, HELD ON ____ DAY OF ____, 20____, BY RESOLUTION NO. _____

 CITY CLERK
 CITY OF BEAUMONT

FILED IN THE OFFICE OF THE CITY CLERK, CITY OF BEAUMONT,
 THIS ____ DAY OF ____, 20____.

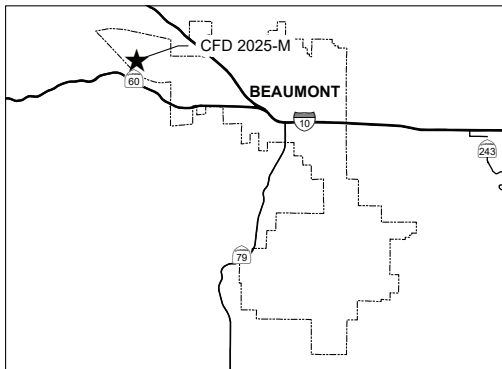
 CITY CLERK
 CITY OF BEAUMONT




RECORDED THIS ____ DAY OF _____, 20____ AT
 THE HOUR OF ____ O'CLOCK __M IN BOOK ____
 PAGE ____ OF MAPS OF ASSESSMENT AND COMMUNITY
 FACILITIES DISTRICTS IN THE OFFICE OF THE COUNTY
 RECORDER, IN THE COUNTY OF RIVERSIDE, STATE OF
 CALIFORNIA.

FEE: _____ NO.: _____
 PETER ALDANA, ASSESSOR, COUNTY CLERK, RECORDER

BY: _____
 DEPUTY



LEGEND

- CITY BOUNDARY
- CFD BOUNDARY
- PARCEL LINE
- XXX-XXX-XXX ASSESSOR PARCEL NUMBER
-  TAX ZONE - ORIGINAL

THIS BOUNDARY MAP CORRECTLY SHOWS THE LOT OR PARCEL OF LAND INCLUDED WITHIN THE BOUNDARIES OF THE COMMUNITY FACILITIES DISTRICT. FOR DETAILS CONCERNING THE LINES AND DIMENSIONS OF LOTS OR PARCEL REFER TO THE COUNTY ASSESSOR MAPS FOR FISCAL YEAR 2025-26.

